

MALACAÑANG
Manila

MFN 1162

BY THE PRESIDENT OF THE PHILIPPINES

PROCLAMATION NO. 415

RESERVING FOR SCHOOL SITE PURPOSES OF THE MACO MUNICIPAL HIGH SCHOOL A CERTAIN PARCEL OF LAND OF THE PUBLIC DOMAIN SITUATED IN THE BARANGAY OF BINUANGAN, MUNICIPALITY OF MACO, PROVINCE OF DAVAO DEL NORTE, ISLAND OF MINDANAO

Upon recommendation of the Secretary of Environment and Natural Resources and by virtue of the powers vested in me by law, I, FIDEL V. RAMOS, President of the Philippines, do hereby withdraw from sale, entry, disposition, or settlement and reserve for school site purposes of the Maco Municipal High School, under the administration of the Department of Education, Culture and Sports, subject to private rights, if any there be, a certain parcel of land of the public domain situated in the Barangay of Binuangan, Municipality of Maco, Province of Davao del Norte, Island of Mindanao, and more particularly described as follows:

Lot 2, Ccs-11-000492-D
equivalent to Lot 14549, Cad-276
(MACO MUNICIPAL HIGH SCHOOL)

A PARCEL OF LAND, Lot 2, Ccs-11-000492-D, situated in the Barrio of Binuangan, Municipality of Maco, Province of Davao del Norte, Island of Mindanao. Bounded on the NE., along lines 3-4-5 by Road Lot 5, Ccs-11-000492-D; on the SE., along line 5-6 by Lot 188, Cad-276; along line 6-7 by Lot 3, (Maco Municipal Gym); on the SW., along lines 7-8-9-10 by Binuangan Creek; along lines 10-11-1 by Lot 1 (Maco North Elementary School); and on the NW., along lines 1-2-3 by Road Lot 5, all of Ccs-11-000492-D. Beginning from point marked "1" on plan being N. 79 deg. 37'W., 666.97 m., from BLLM No. 13, Cad-276, to corner 1, to.

thence N. 24 deg. 37'E.,	12.00 m. to point	2;
thence N. 81 deg. 47'E.,	99.49 m. to point	3;
thence S. 76 deg. 28'E.,	36.99 m. to point	4;
thence S. 15 deg. 04'E.,	152.87 m. to point	5;
thence S. 11 deg. 31'W.,	45.96 m. to point	6;
thence S. 74 deg. 11'W.,	82.61 m. to point	7;
thence N. 36 deg. 03'W.,	42.45 m. to point	8;
thence N. 43 deg. 25'W.,	46.84 m. to point	9;
thence N. 25 deg. 32'W.,	109.98 m. to point	10;
thence N. 79 deg. 27'W.,	22.99 m. to point	11;
thence N. 65 deg. 11'W.,	64.06 m. to point	of

AEV.




beginning, containing an area of TWENTY THREE THOUSAND FOUR HUNDRED SIXTY SIX (23,466) SQUARE METERS. All points referred to are indicated on the plan and marked on the ground as P.S. Cyl. Conc. Mons. 15 x 40 cm. Bearings true; date of Original Survey April 1935 to May 1938, Subdivision Survey May 16 to 17, 1990 by Geodetic Engineer Benedicto A. Poralan and was approved on May 21, 1990. Restriction: Legal easement of 3:00 meters wide along lines 7-8-9-10 by Binuangan Creek shall be preserved.


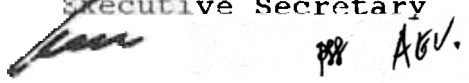
NOTE: This lot is a consolidation subdivision of Lots 178 & 1142, Cad-276, Tagum Cadastre.

IN WITNESS WHEREOF, I have hereunto set my hand and caused the seal of the Republic of the Philippines to be affixed.

Done in the City of Manila, this ^{29th} day of June in the year of Our Lord, nineteen hundred and ninety four.



By the President:


TEOFISTO T. QUINSONA, JR.
Executive Secretary


PMS LIBRARY

Received

JUL 04 1994 *fdm*
Date

