

By the President of the Philippines
PROCLAMATION NO. 2282

RECLASSIFYING CERTAIN PORTIONS OF THE PUBLIC DOMAIN AS AGRICULTURAL LAND AND DECLARING THE SAME ALIENABLE AND DISPOSABLE FOR AGRICULTURAL AND RESETTLEMENT PURPOSES OF THE KILUSANG KABUHAYAN AT KAUNLARAN LAND RESOURCE MANAGEMENT PROGRAM OF THE KILUSANG KABUHAYAN AT KAUNLARAN OF THE MINISTRY OF HUMAN SETTLEMENTS.

Upon recommendation of the Minister of Natural Resources and pursuant to the authority vested in me by law, I, FERDINAND E. MARCOS, President of the Republic of the Philippines, do hereby reclassify as agricultural land certain parcels of land of the public domain located in the twelve regions of the country containing a total area of 1,502,246 hectares, more or less, and declare the same as alienable and disposable for agricultural and resettlement purposes of the Kilusang Kabuhayan at Kaunlaran Land Resource Management Program of the Ministry of Human Settlements, subject to private rights, if any there be, and to final delimitations and survey, which portions are more particularly described as follows :


REGION I

ABRA

Open and denuded areas (Parcel B) covering the barangays of Loot, Calagao, northern portion of barangays Saggat and Domolay, municipality of Bangue, covering also the municipality of Danglas, situated in Mt. Banti Goolong, in Ilocos Range at Long. 120°33'28" to Long. 120°38'51" and Lat. 17°38'27" to Lat. 17°41'48", all in the province of Abra.

BENGUET

Open and denuded areas (Parcel C) covering the eastern portion of barangays of the eastern portion of Balut, Tayan, southern portion of barangay Capolitan, municipality of Itogon, traversing the Agno River at Long. 120°35'15" to Long. 120°45'19" and Lat. 16°13'22" to Lat. 16°18'23" all in the province of Benguet.



ILOCOS NORTE

Open and denuded areas (Parcel 1-A) near the provincial boundaries of Ilocos Norte and Abra, Ilocos Norte and Ilocos Sur, covering the barangay of Narusan, south eastern portion of barangay Andaroman, municipality of Bandoc, northern and western part of barangay Tibangran, the entire barangay of Alallutan, southeastern portion of barangay Palakapat, municipality of Nueva Era, west of Ilocos range at Long. $120^{\circ}30'21''$ to Long. $120^{\circ}36'05''$ and Lat. $17^{\circ}42'10''$ to Lat. $17^{\circ}54'37''$ all in the province of Ilocos Norte.

ILOCOS SUR

Open and denuded areas (Parcel 2) covering the barangay of Bacnit, Nasuko, Namitpit, Madapoy, municipality of Quirino, barangay of Tangadan, eastern portion of Batangen, municipality of Sigay, barangays of Matocho, Napayen, Nalidaaoan, southern portion of Angayang, western portion of Comillas, Camay, Magsaysay, the entire barangays of Tacbo and Naiba, municipality of Cervantes, traversing the Suagayan River, in Mount Maserat, at Long. $120^{\circ}37'40''$ to Long. $120^{\circ}44'11''$ and Lat. $16^{\circ}55'20''$ to Lat. $17^{\circ}06'56''$ all in the province of Ilocos Sur.

LA UNION

Open and denuded areas (Parcel 3) in the municipalities of Sugpon, Santol, Bolaoan, San Gabriel, west, southwest of Amburayan River, at Long. $120^{\circ}25'16''$ to Long. $120^{\circ}28'31''$ and Lat. $16^{\circ}43'27''$ to Lat. $16^{\circ}51'11''$; open and denuded areas (Parcel 4) covering the barangays of Amontoc, Bulala, Dagup, eastern portion of barangays Dugadog, and Obug, municipality of San Gabriel southern portion of barangay Cabaroan, municipality of San Juan, barangays Pacpaco, Alibangsay, northern portion of barangay Tinas, municipality of Bagulin, traversing the Naguilian River at Long. $120^{\circ}22'26''$ to Long. $120^{\circ}32'32''$ and Lat. $16^{\circ}18'23''$ to Lat. $16^{\circ}36'19''$ all in the province of La Union.

MT. PROVINCE

Open and denuded areas (Parcel 10) in Mountain Province from the approximate boundary between Isabela and Mt. Province, Kalinga Apayao and Mt. Province going west, situated in the municipality of Paracelis, and Natonin, traversing the Malig River, excluding the alienable disposable lands inside at Long. $121^{\circ}21'21''$ to Long. $121^{\circ}30'55''$ and Lat. $17^{\circ}04'19''$ to Lat. $17^{\circ}17'26''$; all within Mt. Province.

PANGASINAN

Open and denuded areas (Parcel 6) in the municipalities of Sison, Pozzorubio, and Binalonan northeast of Arodagat River, at Long. $120^{\circ}32'58''$ to Long. $120^{\circ}37'47''$ and Lat. $16^{\circ}05'57''$ to Lat. $16^{\circ}12'34''$; open and denuded areas (Parcel 7) in eastern portion of barangay Sta. Maria and western portion of barangay Valdez, northeastern portion of barangay Cacabogaoan, municipality of San Nicolas, eastern portion of barangay San Jose de Batodelon, San Macario, western portion of barangay Casalungan, municipality of Natividad, eastern portion of barangay Anan, northeastern portion of barangay San Roque, municipality of Umingan, at Long. $120^{\circ}47'40''$ to Long. $120^{\circ}53'49''$ and Lat. $15^{\circ}55'20''$ to Lat. $16^{\circ}07'38''$; open and denuded areas (Parcel 8) in the municipalities of Mabini, Dasol, and Infanta covering the western portion of Mt. Mangatarem, the entire part of Mt. Maliang, Mt. Bayambang, southwest of Alaminos River, traversing the Balete and Basot Rivers in the northern part, excluding alienable or disposable lands situated inside at Long. $119^{\circ}54'36''$ to Long. $120^{\circ}05'55''$ and Lat. $15^{\circ}49'44''$ to Lat. $16^{\circ}04'36''$; open and denuded areas (Parcel 9) in the municipalities of Bugallon, Aguilar and Mangatarem, east-northeast of Zambales Mountains at Long. $120^{\circ}07'32''$ to Long. $120^{\circ}15'20''$ and Lat. $15^{\circ}41'53''$ to Lat. $15^{\circ}55'41''$ all in the province of Pangasinan.

REGION II

CAGAYAN

Open and denuded areas (Parcel 1) in the municipalities of Gattaran, Alcala covering the southern portion of barangay Dumman situated in the northeastern tributaries of Dumman River at Long. $121^{\circ}37'30''$ to Long. $121^{\circ}40'40''$ and Lat. $17^{\circ}57'43''$ to Lat. $18^{\circ}00'49''$; open and denuded areas (Parcel 2) in the municipalities of Alcala and Sumulong covering the barangays of Tupang, Maun, Baculud, Alcala, Pagbangaconaoan, Malalaton, Afusing Norte, Afusing Central, Cabaruan, Cabaluran at Long. $121^{\circ}35'45''$ to Long. $121^{\circ}39'22''$ and Lat. $17^{\circ}47'17''$ to Lat. $17^{\circ}57'59''$; open and denuded areas (Parcel 3) in the municipalities of Baggao, Amulung, Iguig, Penablanca covering the western portion of jungle mountain and the barangays of Aggudan, Callao, Nanaranian, Dadan, at Long. $121^{\circ}25'04''$ to Long. $121^{\circ}28'49''$ and Lat. $17^{\circ}38'00''$ to Lat. $17^{\circ}54'00''$; open and denuded areas (Parcel 4) in the municipalities of Piat and Rizal covering the barangays of Apayao, Sombrena, Nanungaran, Liuan, Bulungcanag, Gaddangao, Dagayung, at Long. $121^{\circ}25'04''$ to Long. $121^{\circ}28'49''$ and Lat. $17^{\circ}48'20''$ to Lat. $17^{\circ}51'30''$; open

and denuded areas (Parcel 5) in the municipalities of Piat and Faire covering the barangay of Sta. Maria and Tubo, at Long. $121^{\circ}29'44''$ to $121^{\circ}31'43''$, to Lat. $17^{\circ}48'17''$ to $17^{\circ}50'37''$; open and denuded areas (Parcel 6) in the municipalities of Piat and Tuao covering the southwestern portion of barangay Calenac and the northeastern portion of barangay Nabbayugan, at Long. $121^{\circ}30'45''$ to $121^{\circ}33'.9''$ to Lat. $17^{\circ}43'30''$ and $17^{\circ}46'32''$; open and denuded areas (Parcel 7A) in the municipalities of Piat and Anulung and Enrile covering the barangays of Cordoba, Nangalasaan, Iraga, Mallalaba, Naguillan, Lingu, Lanning, Maddapululg, Cataggaman, Viejo, Santol Callibabagan, eastern part of barangay Quezon and Baructoc and the northeastern part of barangays Viernes Santo and Ambito at Long. $121^{\circ}35'40''$ to Long. $121^{\circ}38'45''$ and Lat. $17^{\circ}31'17''$ to Lat. $17^{\circ}46'45''$; open and denuded areas (Parcel 8A) in the municipality of Rizal and Tuao near the boundary of Cagayan and Kalinga-Apayao covering the barangays of Singaga, Galdangao, Dugayong, Gumareng lying along the southeastern banks of Matalag River at Long. $121^{\circ}17'22''$ to $121^{\circ}25'23''$ and Lat. $17^{\circ}42'45''$ and Lat. $17^{\circ}51'16''$ open and denuded areas (Parcel 9A) in the municipalities of Tuao, Enrile and Solano covering the barangay of Cancanalog, the western part of barangay Liu-an, Santol, Calibabagan, Sanchez, at Long. $121^{\circ}30'00''$ to Long. $121^{\circ}33'20''$ and Lat. $17^{\circ}34'05''$ to Lat. $17^{\circ}42'16''$, all in the province of Cagayan.

IFUGAO

Open and denuded areas (Parcel 10) in the municipality of Potia near the boundary of Isabela and Ifugao in the west covering the western part of barangay Demeg at Long. $121^{\circ}02'56''$ to Long. $121^{\circ}33'32''$ and Lat. $16^{\circ}55'30''$ to $17^{\circ}05'00''$, all in the province of Ifugao.

ISABELA

Open and denuded areas (Parcel 11) in the municipalities of Benito Soliven, San Mariano and San Guillermo covering the barangays of Nagbalayan, Aginaldo and the west bank of Piracauan de Hagan River at Long. $121^{\circ}55'33''$ to Long. $122^{\circ}00'57''$ and Lat. $15^{\circ}41'40''$ to Lat. $16^{\circ}54'48''$; open and denuded areas (Parcel 12) in the municipalities of San Guillermo Angadanan, and Echague covering the eastern part of barangays Censular, Tuboc, Salay, Bunnay, Pissay, Macalariat, Annatunan, Dugayong and the west bank of Sinalugan River at Long. $121^{\circ}44'00''$ to Long. $121^{\circ}53'00''$ and Lat. $16^{\circ}40'32''$ to Lat. $16^{\circ}47'30''$; open and denuded areas (Parcel 13) in the municipalities of Echague and Jones covering the eastern part of the Bacradan, Dalibubun, the northeastern part of barangay Mangaratungut lying in the west bank upstream of Sinalugan River, at Long. $121^{\circ}44'47''$ to Long. $121^{\circ}51'49''$ and Lat. $16^{\circ}36'15''$ to Lat. $16^{\circ}40'27''$, all in the province of Isabela.

KALINGA-APAYAO

Open and denuded areas in (Parcel 7B) in the municipality of Luiran near the boundary of Isabela and Kalinga-Apayao covering the barangay of Calibabagan and the southeastern part of barangay Santol at Long. $121^{\circ}36'15''$ to Long. $121^{\circ}47'29''$ and Lat. $17^{\circ}08'54''$ to Lat. $17^{\circ}3'17''$; open and denuded areas (Parcel 8B) in the municipalities of Conner and Pinukupuk covering the barangay of Lal-layug and the eastern part of barangay Narakitan, lying in the upstream tributaries of Talatugu River at Long. $121^{\circ}17'36''$ to Long. $121^{\circ}23'46''$ and Lat. $17^{\circ}38'17''$ to Lat. $17^{\circ}48'16''$; open and denuded areas (Parcel 9A) in the municipalities of Pinukupuk and Tabuk covering the western part of barangay Sanchez, eastern part of barangays Camaguan, Calaccad, Banatao, Tupack, Tabuk and Concamalog near the boundary of Cagayan and Kalinga-Apayao province at Long. $121^{\circ}15'15''$ to $121^{\circ}35'25''$ and Lat. $17^{\circ}14'45''$ to $17^{\circ}39'58''$, all in the province of Kalinga-Apayao.

NUEVA VIZCAYA

Open and denuded areas (Parcel 16) in the municipalities of Diadi, Bagabag and Quezon covering the southeastern portion of the barangay of Santa Lucia, the barangay Bagabag, Dumayup, Bancarran lying in the banks of the tributaries of Magat River at Long. $121^{\circ}21'50''$ and Lat. $16^{\circ}31'00''$ to Lat. $16^{\circ}38'12''$; open and denuded areas (Parcel 17) in the municipality of Bagabag, covering the barangay of Murong lying in the west bank of the tributary of Magat River at Long. $121^{\circ}15'30''$ to Long. $121^{\circ}17'07''$ and Lat. $16^{\circ}33'47''$ to Lat. $16^{\circ}37'00''$; open and denuded areas (Parcel 18) in the municipality of Bayombong, Kasibu and Dupax covering the barangays of Makati, San Miguel, Malason, Manga and Inquebenga lying in the tributaries of Magat River at Long. $121^{\circ}07'50''$ to Long. $121^{\circ}18'35''$ and Lat. $16^{\circ}10'15''$ to Lat. $16^{\circ}21'40''$; open and denuded areas (Parcel 19) in the municipalities of Aritao and Dupax covering the barangays Tabueng and San Francisco lying in the banks of Marang River at Long. $121^{\circ}03'30''$ to Long. $121^{\circ}07'10''$ and Lat. $16^{\circ}13'19''$ to Lat. $16^{\circ}17'22''$, all in the province of Nueva Vizcaya.

QUIRINO

Open and denuded areas (Parcel 14) in the municipality of Aglipay lying near the boundary of Quirino and Isabela, covering the northern bank of Addalom River and eastern part of barangay Malacain at Long. $121^{\circ}35'53''$ to Long. $121^{\circ}38'07''$ and Lat. $16^{\circ}28'53''$ to Lat. $16^{\circ}31'38''$; open and denuded areas (Parcel 15) in the municipalities of Aglipay and Madella

covering the southeastern part of the barangays Guinamuganna, Ulangan, the bank of the Cagayan River at Long. $121^{\circ}39'22''$ to $121^{\circ}43'36''$ and Lat. $16^{\circ}22'51''$ to Lat. $16^{\circ}26'55''$; open and denuded areas (Parcel 20) in the municipality of Maddela covering the southeast bank of Deduyon River at Long. $121^{\circ}22'20''$ to $121^{\circ}23'50''$ and Lat. $16^{\circ}12'00''$ to $16^{\circ}13'56''$; open and denuded areas (Parcel 21) in the municipality of Maddela lying near the boundary of Quirino and Nueva Vizcaya covering the barangays of Tauyan and the northern portion of Sugog, at Long. $121^{\circ}21'36''$ to Long. $121^{\circ}24'25''$ and Lat. $16^{\circ}05'30''$ to Lat. $16^{\circ}09'06''$; open and denuded areas (Parcel 22) in the municipality of Maddela covering the northwestern part of barangay Anawang and the southeastern part of old Gumiad, at Long. $121^{\circ}31'15''$ and Lat. $16^{\circ}06'16''$ to Lat. $16^{\circ}09'18''$; open and denuded areas (Parcel 23) in the municipality of Maddela covering the northeastern part of barangay Anawang, the southwestern part of Pugo, and the east and west bank of Casecnan River at Long. $121^{\circ}32'00''$ to Long. $121^{\circ}32'54''$ and Lat. $16^{\circ}05'28''$ to Lat. $16^{\circ}09'00''$; open and denuded areas (Parcel 24) in the municipality of Maddela covering the western part of barangay Lanchesia and the northwestern part of barangay Sinadipan at Long. $121^{\circ}31'44''$ to Long. $121^{\circ}35'43''$ and Lat. $16^{\circ}09'56''$ to Lat. $16^{\circ}12'44''$; open and denuded areas (Parcel 24) in the municipality of Maddela covering the barangays of Alicad, Biao, Nalungtutan, Cabilaraw and the western part of Cabinangon and Guipang at Long. $121^{\circ}35'34''$ to Long. $121^{\circ}40'28''$ to Lat. $16^{\circ}06'00''$ and $16^{\circ}13'46''$ all in the province of Quirino.

REGION III

BATAAN

Open and denuded areas (Parcel 1) covering the western portion of municipality of Orani, northwestern portion of Samal and Dinalupihan, situated in the northern of Mt. Santa Rosa, southwest of Mt. Sta. Rita, at Long. $120^{\circ}22'00''$ to Long. $120^{\circ}26'55''$ and Lat. $14^{\circ}45'30''$ to Lat. $14^{\circ}49'17''$; open and denuded areas (Parcel 13) covering the eastern portion of the municipality of Bagac, southwestern portion of the municipality of Orion, and southwestern portion of the municipality of Pilar, situated in the northeastern portion of Mariveles Mountain, also covering the Mt. Samat, traversing the Pantingan River, Pilar River, Orion River, Caponitan River, up to Pandan River at Long. $120^{\circ}27'27''$ to Long. $120^{\circ}32'33''$ and Lat.

14°34'28" to Lat. 14°37'30"; open and denuded areas (Parcel 14) in the southeastern portion of the municipality of Bagac, situated in the northwestern portion of Mariveles Mountain also covering the southeastern portion of barangay Wawa, and the northeastern portion of barangay Saysain both in the municipality of Bagac traversing the Tili River in the north, and Saysain River in the south, at Long. 120°24'30" to Long. 120°27'20" and Lat. 14°33'40" to Lat. 14°35'55", all in the province of Bataan.

NUEVA ECIJA


Open and denuded areas (Parcel 5) in barangays Limlingan, Mapangpang and Pajo, municipality of Talugtug, at Long. 120°51'45" to Long 120°53'00" and Lat. 15°46'18" to Lat. 15°47'40"; open and denuded areas (Parcel 6) in barangays Patola, Nangabulan, southeastern portion of Mount Bangcay, municipality of Talugtug, at Long. 120°45'00" to Long. 120°46'00" and Lat. 15°46'45" to Lat. 15°47'30", all in the province of Nueva Ecija.

PAMPANGA

Open and denuded areas in western portion of Mahalacat, northeastern portion of Sapangbato, traversing Malago River, and Sapang Cauayan River extending up to the northwestern portion of Dau, at Long. 120°28'33" to Long. 120°35'20" and Lat. 15°09'45" to Lat. 15°15'30"; all in the province of Pampanga.

TARLAC

Open and denuded areas (Parcel 7A) in the western portion of the municipality of Lawy, eastern portion of Sta. Lucia, eastern portion of O'Donnell at Long. 120°27'15" to Long. 120°33'42" and Lat. 15°14'10" to Lat. 15°24'15"; open and denuded areas (Parcel 8A) in Mount Cahapatan, east of Dome peak, municipality of Sta. Lucia at Long. 120°12'30" and Lat. 15°19'03" to Lat. 15°20'50", all in the province of Tarlac.



ZAMBALES

Open and denuded areas (Parcel 8) situated in the southern portion of Mt. Chapatan, east of Mt. Lanitoc, traversing the Balintasan River, in the municipality of Botolan at Long. $120^{\circ}10'30''$ to Long. $120^{\circ}14'19''$ and Lat. $15^{\circ}16'42''$ to Lat. $15^{\circ}20'00''$; open and denuded areas (Parcel 9) in the municipalities of Iba and Botolan, situated in the western portion of Mt. Patugo, portion of Mt. Banandilaan, northwestern portion of Mt. Bungle, western portion of Mt. Manginat, covering the barangays of San Juan, Taogtoq-Paritan, Mambog-Buen, Sta. Barbara, Prensá and eastern portion of barangay San Agustin, traversing the Bancal River in the north, at Long. $120^{\circ}00'30''$ to Long. $120^{\circ}07'45''$ and Lat. $15^{\circ}17'49''$ to Lat. $15^{\circ}24'05''$; open and denuded areas (Parcel 10) in the municipalities of Botolan and Cabangan, situated in the southeastern portion of Mt. Catongohan, western portion of Mt. Naparet, covering the big portion of mountain of Cunonoyo, also covering the barangays of Sta. Rita, San Rafael, Cadmang, in the municipality of Cabangan, at Long. $120^{\circ}07'40''$ and Lat. $15^{\circ}10'00''$ to Lat. $15^{\circ}15'05''$; open and denuded areas (Parcel 11) covering the northeastern portion of the municipality of San Felipe, and southeastern portion of the municipality of Cabangan, situated in the southern portion of Binawawan mountain, the entire portion of Pamalingpingan mountain and Mt. Sta. Cruz, covering also the barangays of Sto. Niño, Longas, municipality of Cabangan, barangays of Maloca, Balintagac, Cargay municipality of San Felipe, at Long. $120^{\circ}04'00''$ to Long. $120^{\circ}10'00''$ and Lat. $15^{\circ}05'39''$ to Lat. $15^{\circ}09'23''$ all in the province of Zambales.

REGION IV

AURORA

Open and denuded areas (Parcel 1) in the southwestern portion of barangay Dinaloran, southwest of Mangalad River tributaries at Long. $121^{\circ}50'15''$ to Long. $121^{\circ}52'15''$ and Lat. $16^{\circ}06'45''$ to Lat. $16^{\circ}08'15''$; open and denuded areas (Parcel 2) in barangay Dipaculao, northwest of Debutunan point at Long. $121^{\circ}45'30''$ to Long. $121^{\circ}47'30''$; open and denuded areas (Parcel 3) in the southwestern part of barangay Dipaculao, and in the northeastern

part of barangay Maria Aurora, municipality of Baler at Long. $121^{\circ}28'15''$ to Long. $121^{\circ}33'28''$ and Lat. $15^{\circ}47'10''$ to Lat. $15^{\circ}51'16''$; open and denuded areas (Parcel 4) in sitio Delildit, southern portion of Sitio Diabuyo, northern part of Sitio Kiapo Illio, all in barangay Calabunan, municipality of Baler at Long. $121^{\circ}26'09''$ to Long. $121^{\circ}29'18''$ and Lat. $15^{\circ}42'54''$ to Lat. $15^{\circ}45'45''$ all in the Aurora sub-province.

LAGUNA

Open and denuded area (Parcel 22) covering the barangays of Papatahan, Tiadao, municipalities of Paete and Kalayan, traversing Tandang River and Piapi River, at Long. $121^{\circ}31'56''$ to Long. $121^{\circ}34'26''$ and Lat. $14^{\circ}21'42''$ to Lat. $14^{\circ}22'58''$; open and denuded areas (Parcel 23) in San Pablo City, west of Mt. Cristobal, other portion lies in the province of Quezon, municipality of Dolores, north of Lagras River, southern portion of Mt. Cristobal at Long. $121^{\circ}23'39''$ to Long. $121^{\circ}26'56''$ and Lat. $14^{\circ}02'04''$ to Lat. $14^{\circ}05'02''$; open and denuded areas (Parcel 24A) in the municipalities of Mabitac and Jalajala province of Rizal and municipality of Pililla as well, covering the northern to southwestern portion of Mt. Sembrano at Long. $121^{\circ}22'16''$ to Long. $121^{\circ}25'24''$ and Lat. $14^{\circ}21'56''$ to Lat. $14^{\circ}26'14''$, all in the province of Laguna.

BATANGAS

Open and denuded areas (Parcel 25) in the municipalities of Rosario and San Juan covering the barangays of Alupay, Putingcahoy, northeastern portion of Mabunga, traversing the Bolbok River at Long. $121^{\circ}18'30''$ to Long. $121^{\circ}24'45''$ and Lat. $13^{\circ}47'10''$ to Lat. $13^{\circ}50'36''$; open and denuded areas (Parcel 26) covering the southeastern portion of barangay Sampiro, western portion of barangay Quipot, municipality of San Juan, at Long. $121^{\circ}20'20''$ to Long. $121^{\circ}24'36''$ and Lat. $13^{\circ}41'33''$ to Lat. $13^{\circ}47'45''$; open and denuded areas (Parcel 27) situated from the northern portion to the western portion of Mt. Lobo, covering the southern portion of barangays Nabato, Hebang, southeastern portion of barangay Nagtalongdong, eastern portion of barangay Siwang, northeastern portion of barangay Soloc, east of Rosario River, municipalities of Lobo at Long. $121^{\circ}15'41''$ to Long. $121^{\circ}22'10''$ and Lat. $13^{\circ}37'30''$ to Lat. $13^{\circ}41'33''$, all in the province of Batangas.

MARINDUQUE

Open and denuded areas (Parcel 28) in the municipalities of Sta. Cruz, Mogpog, Boac, and Torrijos, situated in the southern portion of Mt. Tapan, and major portions of Mt. San Antonio, covering the barangays of Tunapabo, Mahinhin, Masalocot, and southwestern portion of Polang-parang at Long. $121^{\circ}55'37''$ to Long. $122^{\circ}03'26''$ and Lat. $13^{\circ}20'28''$ to Lat. $13^{\circ}30'33''$; open and denuded areas (Parcel 29) in Mt. Gasan, and Mt. Catala, covering the barangays of Tabisan, northeastern portion of barangay Malbog, southwestern portion of barangay Danao, and Sinambahan municipalities of Boac and Gasan, at Long. $121^{\circ}52'50''$ to Long. $121^{\circ}01'27''$ and Lat. $13^{\circ}16'13''$ to Lat. $13^{\circ}24'26''$; open and denuded areas (Parcel 30) in Mt. Marlanga, covering the barangays of Lipata, Tiguion, Timbo eastern portion of barangay Payanas, municipalities of Torrijos and Buenavista, at Long. $121^{\circ}59'13''$ to Long. $122^{\circ}03'30''$ and Lat. $13^{\circ}11'42''$ to Lat. $13^{\circ}16'47''$, all in the province of Marinduque.

OCCIDENTAL MINDORO

Open and denuded areas in the southwestern portion of Mount Calavite, traversing Binaungan River in the municipality of Paluan, at Long. $120^{\circ}18'28''E$ to Long. $120^{\circ}23'03''E$ and Lat. $13^{\circ}25'28''N$ to Lat. $13^{\circ}31'03''N$; open and denuded areas in the municipality of Paluan, southeast of Lumotan Bay, and southwest of Bagalayog point, at Long. $120^{\circ}29'00''E$ to Long. $120^{\circ}33'00''$ and Lat. $13^{\circ}28'00''N$ to Lat. $13^{\circ}31'00''N$; open and denuded areas in the municipality of Paluan, situated in the northeastern portion of Mt. Masembrero, west of Tuguilan River at Long. $120^{\circ}28'00''E$ to Long. $120^{\circ}31'45''E$ and Lat. $13^{\circ}19'00''N$; open and denuded areas in the municipality of Abra Dailog, situated in northeastern portion of Mount Burburungan, traversing Camerong River in the northeast portion, at Long. $120^{\circ}44'22''E$ to Long. $120^{\circ}51'09''E$ and Lat. $13^{\circ}23'46''N$ to Lat. $13^{\circ}27'11''N$; open and denuded areas in the municipality of Abra Dailog, situated in the southern portion of Mount Burburungan, north of Tandrac Peak at Long. $120^{\circ}41'35''E$ to Long. $120^{\circ}46'40''$ and Lat. $13^{\circ}19'00''N$ to Lat. $13^{\circ}23'00''N$; open and denuded areas covering some portions of the municipalities of Abra Dailog, Mamburac and Sta. Cruz situated from the western portion up to southeastern portion of Tandrac Peak traversing Pagbahan River in the south, at Long. $120^{\circ}38'34''E$ to Long. $120^{\circ}47'15''E$ and Lat. $13^{\circ}11'55''N$ to Lat. $13^{\circ}19'46''N$; open and denuded areas in the municipality

of Sta. Cruz, traversing Ramayan river at Long. $120^{\circ}45'45''\text{E}$ to Long. $120^{\circ}53'10''\text{E}$ and Lat. $13^{\circ}07'00''\text{N}$ to Lat. $13^{\circ}12'21''\text{N}$; open and denuded areas in the municipality of Sablayan, situated in the northwestern portion of Mt. Baco, traversing Ibod River, covering also the eastern portion of barangay Balete, municipality of Sablayan at Long. $120^{\circ}53'50''\text{E}$ to Long. $121^{\circ}02'35''\text{E}$ and Lat. $12^{\circ}48'46''\text{N}$ to Lat. $12^{\circ}57'49''\text{N}$; open and denuded areas in the municipality of San Jose, northeast of Hagdanan Peak at Long. $121^{\circ}09'24''\text{E}$ to Long. $121^{\circ}13'15''\text{E}$ and Lat. $12^{\circ}29'44''\text{N}$ to Lat. $12^{\circ}35'13''\text{N}$, all in the province of Occidental.

ORIENTAL MINDORO

Open and denuded areas in the province of Mindoro Oriental, municipalities of San Teodoro and Baco, situated in the southwestern portion of Mount Halcon at Long. $120^{\circ}54'00''\text{E}$ to Long. $120^{\circ}59'15''\text{E}$ and Lat. $13^{\circ}11'15''\text{N}$ to Lat. $13^{\circ}15'13''\text{N}$; open and denuded areas in the municipality of Puerto Galera from the approximate boundary of Mindoro Oriental and Occidental traversing Pagbahian River, west of Mount Halcon at Long. $120^{\circ}45'30''\text{E}$ to Long. $120^{\circ}50'24''\text{E}$ and Lat. $13^{\circ}14'51''\text{N}$ to Lat. $13^{\circ}18'00''\text{N}$; open and denuded areas in the municipality of Bongabong traversing Tangon River on the north and Malitbog River to the south at Long. $121^{\circ}21'32''\text{E}$ to Long. $121^{\circ}25'06''\text{E}$ and Lat. $12^{\circ}43'40''\text{N}$ to Lat. $12^{\circ}46'05''\text{N}$; open and denuded areas in the municipality of Mansalay, traversing Mansalay River in the south, Baroc River in the central part of Bongabong River in the south, covering the barangays of Tignoan, Quiapo, Waigan, Lasa, Wasig, Panolong, Bamban, municipality of Mansalay at Long. $121^{\circ}20'43''\text{E}$ to Long. $121^{\circ}24'15''\text{E}$ and Lat. $12^{\circ}30'45''\text{N}$ to Lat. $12^{\circ}41'09''\text{N}$; open and denuded areas in the municipalities of Mansalay and Bulalacao, covering the barangays of Camaya, Manila, Calatas, Maliaw, municipality of Bulalacao, west of Knob Peak, traversing Cawacat River, at Long. $121^{\circ}13'30''\text{E}$ to Long. $121^{\circ}21'52''\text{E}$ and Lat. $12^{\circ}21'15''\text{N}$ to Lat. $12^{\circ}34'56''\text{N}$, all in the province of Oriental Mindoro.

PALAWAN

Open and denuded areas (Parcel 1) in the municipality of Roxas in the western portion of Danlig and southern portion of Calauag, at Long. $119^{\circ}27'03''\text{E}$ to Long. $119^{\circ}35'36''\text{E}$ and Lat. $10^{\circ}29'54''\text{N}$ to Lat. $10^{\circ}35'38''\text{N}$; open and denuded areas (Parcel 2) in the southeastern portion of Pagdanan range and in the northeastern portion of Barbacan

range municipality of Roxas at Long. $119^{\circ}20'55''$ to Long. $119^{\circ}22'32''$ E and Lat. $10^{\circ}23'48''$ N to Lat. $10^{\circ}28'22''$ N; open and denuded areas (Parcel 3) in the southeastern portion of Flat range and in the northwestern portion of Barbanan range in the municipality of Roxas at Long. $119^{\circ}12'18''$ E to Long. $119^{\circ}15'52''$ E and Lat. $10^{\circ}19'11''$ N to Lat. $10^{\circ}23'13''$ N; open and denuded areas (Parcel 4) in the southwestern portion of Central range and in the southern part of Birton, municipality of Roxas, at Long. $119^{\circ}07'10''$ E to Long. $119^{\circ}11'24''$ E and Lat. $10^{\circ}15'08''$ N to Lat. $10^{\circ}19'49''$ N; open and denuded areas (Parcel 5) covering the northwestern portion of the barangay Malcampo, municipality of Roxas at Long. $119^{\circ}12'41''$ E to Long. $119^{\circ}15'15''$ E and Lat. $10^{\circ}13'50''$ N to Lat. $10^{\circ}15'51''$ N; open and denuded areas (Parcel 6) in the southern part of Mt. Airey, eastern portion of Kababalan point, and in the northeastern part of Beaufort Range, covered by the municipality of Puerto Princesa at Long. $118^{\circ}40'45''$ E to Long. $118^{\circ}47'06''$ E and Lat. $9^{\circ}54'48''$ N to Lat. $9^{\circ}58'26''$ N; open and denuded areas (Parcel 7) from the eastern portion of Mt. Beaufort, up to northern portion of village range, located in the municipality of Puerto Princesa at Long. $118^{\circ}36'36''$ E to Long. $118^{\circ}44'39''$ E and Lat. $9^{\circ}40'17''$ N to Lat. $9^{\circ}52'45''$ N; open and denuded areas (Parcel 8) from the southern portion of triple top range up to the eastern portion of Mt. Aborlan covering the barangays of Tagbarungis, Inagawan, Kamuning, Isaub Bay and Sagpangan municipality of Aborlan at Long. $118^{\circ}32'59''$ E to Long. $118^{\circ}41'40''$ E and Lat. $9^{\circ}28'58''$ N to Lat. $9^{\circ}36'12''$ N; open and denuded areas (Parcel 9) covering the northeastern portion of municipality of Narra, west of Apoaporawan point, northwest of Panacan point, southeast of Victoria Peaks, at Long. $118^{\circ}22'00''$ E to Long. $118^{\circ}28'21''$ E and Lat. $9^{\circ}16'51''$ N to Lat. $9^{\circ}23'00''$ N; open and denuded areas (Parcel 10) in the municipality of Aboabo, covering from the western portion of Mt. Calategas, eastern portion of Mt. Bud Mainat, eastern portion of Mt. Aboabo, northwestern portion of Crawford Hill, southeastern portion of Pyramid Hill extending up to upper portion of Karasanan river at Long. $117^{\circ}56'52''$ E to Long. $118^{\circ}14'34''$ E and Lat. $8^{\circ}59'08''$ N to Lat. $9^{\circ}15'36''$ N; open and denuded areas (Parcel 11) in barangay Pulot municipality of Aboabo from Pulot River to Karasanan River at Long. $117^{\circ}58'51''$ E to Long. $118^{\circ}01'17''$ E and Lat. $8^{\circ}55'55''$ N to Lat. $8^{\circ}57'57''$ N; open and denuded areas (Parcel 12) in the municipality of Quezon, Sitio Tabon, southwestern portion of Sitio Pinitian, eastern portion of Sitio Marirong at

the northwestern portion of Milanut Range, and northeast of Pulute range at Long. $117^{\circ}53'34''\text{E}$ to Long. $117^{\circ}59'47''\text{E}$ and Lat. $9^{\circ}09'09''\text{N}$ to Lat. $9^{\circ}14'22''\text{N}$; open and denuded areas (Parcel 13) in western portion of Sitio Calungang, municipality of Quezon, northeast of Calungan point, northwest of Pulute range at Long. $117^{\circ}47'12''\text{E}$ to Long. $117^{\circ}48'52''\text{E}$ and Lat. $9^{\circ}08'14''\text{N}$ to Lat. $9^{\circ}10'43''\text{N}$; open and denuded areas (Parcel 14) in the municipality of Quezon covering the Sitios of Mantaya, Malambunga, southwestern portion of Mantaya and Baja points, and southwestern portion of Banisi point, at Long. $117^{\circ}37'08''\text{E}$ to Long. $117^{\circ}41'53''\text{E}$ and Lat. $8^{\circ}59'49''\text{N}$ to Lat. $9^{\circ}05'36''\text{N}$; open and denuded areas (Parcel 15) in the northern portion of barangay Mambalot, northeastern portion of barangay Barong-barong municipality of Brookes Point traversing the Mambalot River and Filatropia River, southwest of Mt. Gantung, at Long. $117^{\circ}52'50''\text{E}$ to Long. $117^{\circ}56'00''\text{E}$ and Lat. $8^{\circ}53'00''\text{N}$ to Lat. $8^{\circ}56'43''\text{N}$; open and denuded areas (Parcel 16) in the municipality of Brookes Point, southeastern part of Mount Landargun, traversing the Tiga Plan River in the northern part, Ara River in the central part and Buligay River in the southern part at Long. $117^{\circ}45'30''$ to Long. $117^{\circ}49'34''\text{E}$ and Lat. $8^{\circ}46'22''\text{N}$ to Lat. $8^{\circ}53'19''\text{N}$, all in the island of Palawan.

QUEZON

Open and denuded areas (Parcel 1) in the southeastern portion of Mt. Binuang, northwest of Agos River, municipality of General Nakar at Long. $121^{\circ}35'00''$ to Long. $121^{\circ}37'17''$ and Lat. $14^{\circ}43'47''$ to Lat. $14^{\circ}47'10''$; open and denuded areas (Parcel 2) in barangay Gatusan, traversing the Kanan River in the municipality of Infanta at Long. $121^{\circ}31'28''$ to Long. $121^{\circ}36'57''$ and Lat. $14^{\circ}41'29''$ to Lat. $14^{\circ}43'12''$; open and denuded areas (Parcel 3) in the northwestern portion of barangay Sta. Lucia, southwestern portion of barangay Alitock, north of Sta. Lucia River in the municipalities of Mauban and Tayabas at Long. $121^{\circ}43'41''$ to Long. $121^{\circ}45'51''$ and Lat. $14^{\circ}05'51''$ to Lat. $14^{\circ}07'41''$; open and denuded areas (Parcel 4) covering the eastern portion of Cacawit, municipality of Luchan, and covering the northeastern portion of barangay Ilasan-Ibaba, municipality of Tayabas, south of Balaybalay River at Long. $121^{\circ}27'30''$ to Long. $121^{\circ}41'30''$ and Lat. $14^{\circ}04'47''$ to Lat. $14^{\circ}07'45''$; open and denuded areas (Parcel 5)

covering the southeastern portion of barangay West Palale, northeastern portion of barangay Antipolo, northwestern portion of barangay Palsabangan, municipalities of Tayabas and Pagbilao, traversing the Palsabangan River and Talsam River at Long. $121^{\circ}41'22''$ to Lat. $14^{\circ}02'07''$; open and denuded areas (Parcel 6) situated in the southeastern portion of Mt. Banhaw, covering the western portion of barangay Alitao, northwestern portion of barangay Buka Norte, municipalities of Tayabas and Sariaya, traversing the Iyam River in the north at Long. $121^{\circ}30'15''$ to Long. $121^{\circ}33'24''$ and Lat. $13^{\circ}59'46''$ to Lat. $14^{\circ}02'47''$; open and denuded areas (Parcel 7) covering the western portion of barangay San Rafael and barangay Lanao, eastern portion of barangays Kalagan and Yawe, municipality of Padre Burgos at Long. $121^{\circ}55'08''$ to Long. $121^{\circ}57'24''$ and Lat. $13^{\circ}45'39''$ to Lat. $13^{\circ}55'38''$; open and denuded areas (Parcel 8A) covering the northern portion of barangay Villa Victoria municipality of Plaridel, southwest of Lamon Bay, at Long. $122^{\circ}04'08''$ and Lat. $13^{\circ}53'56''$ to Lat. $13^{\circ}55'05''$; open and denuded areas (Parcel 8B) covering the northwestern part of barangay Sisirin, and southwestern part of barangay Sastre, municipality of Gumaca, at Long. $122^{\circ}05'00''$ to Long. $122^{\circ}07'01''$ and Lat. $13^{\circ}51'00''$ to $13^{\circ}53'08''$; open and denuded areas (Parcel 9) covering the southwestern portion of barangay Rizalino and southwestern portion of barangay San Vicente, municipality of Gumaca at Long. $122^{\circ}08'45''$ to Long. $122^{\circ}11'53''$ and Lat. $13^{\circ}51'17''$ to Lat. $13^{\circ}53'21''$; open and denuded areas (Parcel 10) covering the southeastern portion of barangay San Diego municipality of Gumaca, southwestern to southern portion of barangay Binahian, municipality of Lopez, eastern portion of barangays Gayagayaan, Tubigan-ilay, Lahing, and Vista Hermosa, municipality of Macalelon, northeastern portion of barangay Bacong, municipality of General Luna, northeastern portion of barangay San Isidro, northern portion of barangay Dadican, municipality of Catanauan at Long. $122^{\circ}11'26''$ to Long. $122^{\circ}11'42''$ and Lat. $13^{\circ}37'09''$ to Lat. $13^{\circ}51'17''$; open and denuded areas (Parcel 11) covering the eastern portion of barangay Sta. Rosa and southwestern portion of barangay San Roque, traversing the Calauag River in the municipality of Calauag, the other portions which lies on the east of Calauag municipality of Guinayangan, the other portions cover the northwestern part and southwestern part of barangay Jimbubulo, traversing the Calauag River, in the municipality of Guinayangan, the other portion covers the northeastern part of barangay Capuluan, municipality of Buenavista,

southern part of barangay Jimbulo, municipality of Guinayanagan southeast of Calauag River, at Long. $122^{\circ}22'57''$ to Long. $122^{\circ}28'58''$ and Lat. $13^{\circ}46'02''$ to Lat. $13^{\circ}55'38''$; open and denuded areas (Parcel 12) in Barangay Bantayan, municipality of barangays Los Baños, Panagon, Abuyon, Buenavista, the entire portion of barangay Anunong and Cabungahan, municipality of San Narciso, eastern portion of Mt. Maclayao, eastern portion of barangays Matataja and Bongalonan municipality of Mulanay, traversing the Matataja River, eastern portion of barangays Molawin, Cuayanin, Lauan, northern portion of barangay Coling, municipality of San Francisco, southwestern portion of barangays Binay and Madanggay, municipality of San Narciso, southeastern portion of barangay Viga Cantidang, Bahay, Sakang, northwestern portion of barangay Tamaw and Kayab, municipality of San Andres at Long. $122^{\circ}24'13''$ to Long. $122^{\circ}41'27''$ and Lat. $13^{\circ}18'18''$ to Lat. $13^{\circ}43'30''$; open and denuded areas (Parcel 13) covering the eastern portion of barangay Coling, northeastern portion of barangay Pagsangahan, municipality of San Francisco, northwestern portion of barangay Pandanan municipality of San Andres at Long. $122^{\circ}34'40''$ to Long. $122^{\circ}40'19''$ and Lat. $13^{\circ}3'57''$ to Lat. $13^{\circ}19'47''$; open and denuded areas (Parcel 14) in Bondoc head, southeast of Pagsangahan, municipality of San Francisco at Long. $122^{\circ}34'55''$ to Long. $122^{\circ}37'4''$ and Lat. $13^{\circ}10'38''$ to Lat. $13^{\circ}12'27''$; open and denuded areas (Parcel 15) in the municipality of Perez, from Gerardo point to barangay Villa Victoria at Long. $121^{\circ}46'51''$ to Long. $122^{\circ}04'31''$ and Lat. $14^{\circ}07'09''$ to Lat. $14^{\circ}13'28''$; open and denuded areas (Parcel 16) in the municipality of Alabat from barangay San Miguel to barangay Villa Francia, at Long. $122^{\circ}06'09''$ to Long. $122^{\circ}10'32''$, and Lat. $14^{\circ}01'52''$ to Lat. $14^{\circ}05'55''$; open and denuded areas (Parcel 17) covering the southern portion of barangay Anas where Negritoes camp is situated up to the northeastern part of barangay Bulaobulauan, municipality of Calauag at Long. $122^{\circ}13'05''$ to Long. $122^{\circ}16'39''$ and Lat. $14^{\circ}04'53''$ to Lat. $14^{\circ}09'04''$; open and denuded areas (Parcel 18) covering the southeastern portion of barangay Basiad, large portion of barangay Santiago, the eastern and western part of Tabogon River, municipality of Calauag at Long. $122^{\circ}17'43''$ to Long. $122^{\circ}21'52''$ and Lat. $14^{\circ}03'36''$ to Lat. $14^{\circ}08'47''$; open and denuded areas (Parcel 19) in the municipality of Tagkawayan covering some portions of barangay Pinagbalasarian, Manato, northeast of Viras River, at Long. $122^{\circ}23'37''$ to Long. $122^{\circ}27'48''$ and Lat. $13^{\circ}58'48''$ to Lat. $14^{\circ}00'49''$; open and denuded areas (Parcel 20) covering the eastern portion of barangay Malbog, situated in the southern portion of Mt. Tuba, southwest of Mt. Nalusbitan municipality of

Tagkawayan at Long. $122^{\circ}26'49''$ to Long. $122^{\circ}33'20''$ and Lat. $13^{\circ}59'26''$ to Lat. $14^{\circ}06'03''$; open and denuded areas (Parcel 21) in the southern portion of Mt. Nalusbitan, north of Kilbay River, at Long. $122^{\circ}35'53''$ to Long. $122^{\circ}37'03''$ and Lat. $14^{\circ}00'25''$ to Lat. $14^{\circ}03'17''$, all in the province of Quezon.

RIZAL

Open and denuded areas (Parcel 24-B) in the municipalities of Jala-Jala and Pilonia covering the barangays of Bagumbong, Labo, Palay-palay, Bayugo, Sipsipin, Quisao, Nioga, Malaya at Long. $121^{\circ}19'26''$ to Long. $121^{\circ}20'36''$ and Lat. $14^{\circ}19'10''$ to Lat. $14^{\circ}26'14''$.

REGION V

ALBAY

Open and denuded areas (Parcel 5) located in barangay Basicao, municipality of Pio Duran at Long. $123^{\circ}21'02''$ to Long. $122^{\circ}24'11''$; open and denuded areas (Parcel 6) located near the provincial boundaries of Albay and Sorsogon, barangay Cagbocong, municipalities of Castilla, and Manito at Long. $123^{\circ}47'53''$ to Long. $123^{\circ}51'10''$ and Lat. $12^{\circ}59'07''$ to Lat. $13^{\circ}01'38''$, all in the province of Albay.

CAMARINES NORTE

Open and denuded areas (Parcel 1) located at Mount Nalusbitan of the provincial boundary of Camarines Norte and Quezon province within the municipality of Labo, Camarines Norte at Long. $122^{\circ}32'28''$ to Long. $122^{\circ}43'58''$ and Lat. $14^{\circ}05'00''$ to Long. $14^{\circ}12'36''$; open and denuded areas (Parcel 2) located in the boundary of Camarines Norte and Sur covering the municipalities of Sipocot, and Imelda, Camarines Norte at Long. $122^{\circ}58'00''$ to Long. $123^{\circ}02'53''$ and Lat. $13^{\circ}50'37''$ to Lat. $13^{\circ}58'01''$; all in the province of Camarines Norte.

CAMARINES SUR

Open and denuded areas (Parcel 3) located in the coastal municipalities of Pasacao and Pamplona at Long. $122^{\circ}49'41''$ to Long. $123^{\circ}02'53''$ and Lat. $13^{\circ}31'23''$ to Lat. $13^{\circ}38'13''$; open and denuded areas (Parcel 4) located in the coastal municipality of Balatan, at Long. $123^{\circ}11'55''$ to Long. $123^{\circ}15'00''$ and Lat. $13^{\circ}20'04''$ to Lat. $13^{\circ}23'28''$, all in the province of Camarines Sur.

CATANDUANES

Open and denuded areas (Parcel 7) in the municipalities of Virac and San Andres at Long. $124^{\circ}05'45''$ to Long. $124^{\circ}14'31''$ and Lat. $13^{\circ}35'46''$ to Lat. $13^{\circ}42'53''$, all in the province of Catanduanes.

MASBATE

Open and denuded areas (Parcel 8) covering two separate areas covering barangay Bugacay and Cabugao, municipality of San Jacinto at Long. $123^{\circ}39'44''$ to Long. $123^{\circ}40'49''$ and Lat. $12^{\circ}29'56''$ to Lat. $12^{\circ}30'00''$; the other portion is at Long. $123^{\circ}41'14''$ to Long. $123^{\circ}42'03''$ and Lat. $12^{\circ}31'22''$ to Lat. $12^{\circ}32'11''$; open and denuded areas (Parcel 9) located in the coastal municipalities of Mandaon, Aroroy, Baleno, and Milagros at a proximate Long. of $123^{\circ}13'00''$ to Long. $123^{\circ}25'49''$ and Lat. $12^{\circ}11'14''$ to Lat. $12^{\circ}25'41''$; open and denuded areas (Parcel 10) located in Mount Mahalantak, barangay Mahalantak, municipality of Balud; at Long. $123^{\circ}17'03''$ to $12^{\circ}22'07''$ and Lat. $12^{\circ}05'20''$ to $12^{\circ}09'44''$; open and denuded areas (Parcel 11) in Mount Mapanao in the vicinities of barangays Jangcan, Pacu and Guinvangan municipality of Balud, at Long. $12^{\circ}56'44''$ to Lat. $12^{\circ}03'50''$; open and denuded areas (Parcel 12) located in barangays Mandali, Ubo and Omidep, municipality of Mobo, at Long. $123^{\circ}36'02''$ to Long. $123^{\circ}38'38''$ and Lat. $12^{\circ}15'33''$ to Lat. $12^{\circ}19'4''$; open and denuded areas (Parcel 13) located at Mount Uac and Mount Ragulipat covering parts of barangays Payao, Mapalaras, and Manata, municipalities of Mobo and Uson, at Long. $123^{\circ}87'07''$ to Long. $123^{\circ}43'17''$ and Lat. $12^{\circ}08'46''$ to Lat. $12^{\circ}16'55''$; open and denuded areas (Parcel 14) located in the coastal areas of barangay Labigan and Cabayugan, municipality of Cawayan, Masbate at Long. $123^{\circ}41'31''$ to Long. $123^{\circ}44'47''$ and Lat. $11^{\circ}59'31''$ to Lat. $12^{\circ}03'58''$; two separate parcels of open and denuded areas (Parcel 15) located along the Quinon River, municipalities of Cawayan, at Long. $123^{\circ}44'23''$ to Long. $123^{\circ}48'01''$ and Lat. $11^{\circ}58'09''$ to Lat. $12^{\circ}00'58''$ and Long. $123^{\circ}48'34''$ to Long. $123^{\circ}50'34''$ and Lat. $11^{\circ}59'23''$ to Lat. $12^{\circ}03'34''$, all in the province of Masbate.

REGION VI

AKLAN (WITH PORTION OF ANTIQUE)

Open and denuded areas (Parcel 1) in the municipalities of Malay and Buruanga and Libertad covering the barangays Parang, Malay, Tagaup lying in the northwestern part of

Mt. Tinagtacan, at Long. $121^{\circ}53'45''\text{E}$ to Long. $121^{\circ}58'06''\text{E}$ and Lat. $11^{\circ}49'03''\text{N}$ to Lat. $11^{\circ}53'36''\text{N}$; open and denuded areas (Parcel 2A) in the municipalities of Malinao, Makato, Tangalan covering the mountain ranges of Mt. Upao, Mt. Usigan, Mt. Balabac at Long. $122^{\circ}08'30''\text{E}$ to Long. $122^{\circ}15'35''\text{E}$, and Lat. $11^{\circ}31'35''\text{N}$ to Lat. $11^{\circ}43'15''\text{N}$; open and denuded areas (Parcel 3) in municipalities of Madalag, Libacao, covering the barangays of Dumalaylay and Medina at Long. $122^{\circ}12'31''$ to Long. $122^{\circ}15'00''\text{E}$ and Lat. $11^{\circ}23'45''\text{N}$ to Lat. $11^{\circ}30'25''\text{N}$; all in the province of Aklan; open and denuded areas (Parcel 2B) in the municipality of Nabas, Ibajay, Sebaste, and Pandan covering the barangays of Pragante, Bolbot, Batiangan, Nologan at Long. $122^{\circ}05'58''$ to Long. $122^{\circ}10'\text{E}$ and Lat. $11^{\circ}39'05''$ to Lat. $11^{\circ}47'43''$.

ANTIQUE

Open and denuded areas (Parcel 4) in the municipalities of Libertad and Pandan covering the barangays of Ipil and Patira and the southeastern portion of Mt. Bubulon, at Long. $121^{\circ}59'46''$ to Long. $122^{\circ}04'00''\text{E}$ and Lat. $11^{\circ}45'00''\text{N}$; open and denuded areas (Parcel 5) in the municipality of Barbaza and Laua-an covering the barangays of Mayabay, Lamburanaan, Lububayan, Binangbang, Badayan, Tigaaran, Intugasan, Magtasing at Long. $122^{\circ}03'\text{E}$ to Long. $122^{\circ}09'30''\text{E}$ and Lat. $11^{\circ}10'31''\text{N}$ to Lat. $11^{\circ}18'00''\text{N}$; open and denuded areas (Parcel 6) in the municipality of Laua-an and Bugasong covering the northeastern portion of barangays Virginia, Pandanan, Paningayan, Mana, Buinbangan, Tagudtud, Anilayan at Long. $122^{\circ}06'13''\text{E}$ to Long. $122^{\circ}09'05''\text{E}$ and Lat. $11^{\circ}04'45''$ and Lat. $11^{\circ}10'\text{N}$; open and denuded areas (Parcel 7) in the municipalities of San Remigion, Almodan, Valderama covering the barangays of General Fullon, Culabao, Pampanan, Cabacanan, Alejos, Nagbangi, Bagumbayan, Bugo, Bitar, Cuyapao, Sinondolan, Tabay, Bauang, including Igmaringding Ridge, southwestern portion of the slopes of Mt. Mutbod and Mt. Tunc and the northwestern portion of the slopes of Mt. Tiguran at Long. $122^{\circ}02'17''\text{E}$ to Long. $122^{\circ}17'15''\text{E}$ and Lat. $10^{\circ}49'46''\text{N}$ to Lat. $11^{\circ}06'15''\text{N}$; all in the province of Antique.

CAPIZ

Open and denuded areas (Parcel 8) in the municipality of Pres. Roxas covering the southeastern portion of the slopes of Mt. Sinagsagan at Long. $122^{\circ}57'21''$ to Long. $123^{\circ}02'00''$ and Lat. $11^{\circ}22'00''$ to Lat. $11^{\circ}23'17''$; open and denuded areas (Parcel 9A) in the municipalities of Dumarao, Cuartero, Ma-ayon covering the barangays of Matubang, Astorga, Advincula, Tina, Bacagay and western part of barangay Inocencio at Long. $122^{\circ}43'30''$ to Long. $122^{\circ}54'55''$ and Lat. $11^{\circ}14'00''$ to Lat. $11^{\circ}20'30''N$ all in the province of Capiz.

ILOILO (WITH PORTION OF CAPIZ)

Open and denuded areas (Parcel 9B) in the municipality of Lemery covering the barangay of Sepantono, northwestern part of Anabo and the eastern part of Inocencio, at Long. $122^{\circ}52'45''E$ to Long. $122^{\circ}57'15''E$ and Lat. $11^{\circ}14'47''N$ to Lat. $11^{\circ}17'45''N$; open and denuded areas (Parcel 10) in the municipalities of San Rafael, San Enrique, Passi, Dumarao covering barangays Dalicana, Madarag, Gorita, Dawatan, Dacal at Long. $122^{\circ}43'30''E$ to Long. $122^{\circ}48'07''E$ and Lat. $11^{\circ}06'15''N$ to Lat. $11^{\circ}14'00''N$, all in the province of Iloilo.

GUIMARAS

Open and denuded areas (Parcel 11) in the municipality of Buenavista covering the barangays of San Pedro, Dogsaan at Long. $122^{\circ}36'36''E$ to Long. $122^{\circ}39'14''E$ and Lat. $10^{\circ}41'37''N$ to Lat. $10^{\circ}44'15''N$; open and denuded areas (Parcel 12) in the municipality of Jordan covering the barangays of Balcon Maravilla, Tinabuan at Long. $122^{\circ}30'37''E$ to Long. $122^{\circ}33'00''E$ and Lat. $10^{\circ}32'30''$ to Lat. $10^{\circ}35'55''N$, all in the sub-province of Guimaras.

NEGROS OCCIDENTAL

Open and denuded areas (Parcel 13) in the municipalities of Silay, Enrique Magalona, Victorias, Manapla, Cadiz covering the barangays of San Jose, Baruhan, Hacienda Maria, Hacienda Cubay, Mangulo, San Juan, Magcorco at Long. $123^{\circ}08'00''$ to Long. $123^{\circ}12'00''$ and Lat. $10^{\circ}31'25''$ to Lat. $10^{\circ}50'45''$ all in the province of Negros Occidental.

REGION VII

BOHOL

Open and denuded areas (Parcel 6) in the municipalities of Talibon, Trinidad, Jetafe, Buenavista, San Miguel, Danao covering the barangays of Taytay, Maliao, Loandaguit, Cabawan, Estacahan, Santa Rosario, Nagawasan, Mahayag at Long. $124^{\circ}10'08''$ to Long. $124^{\circ}18'34''$ and Lat. $9^{\circ}55'41''$ to Lat. $10^{\circ}06'31''$, all in the province of Bohol.

CEBU

Open and denuded areas (Parcel 5) in the municipalities of Tabuelan, Sogod, Catmon covering the barangays of Tagaytay, Nalunya, Togda, Damulog, Majon, Bagacay, Camlang, Biasang, Nani Muang, Balita, Macaas; Ilom, Napayas, Marmol, Bataguy, Matnog, and Tamunlao at Long. $123^{\circ}51'43''$ to Long. $124^{\circ}01'22''$ and Lat. $10^{\circ}34'11''$ to Lat. $10^{\circ}49'56''$ all in the province of Cebu.

NEGROS ORIENTAL

Open and denuded areas (Parcel 4) in the municipality of Siaton covering Mr. Talapap, Mt. Guicao, Mt. Malbug at Long. $122^{\circ}02'03''$ to Long. $122^{\circ}02'07''$ and Lat. $9^{\circ}14'56''$ to Lat. $9^{\circ}07'38''$; open and denuded areas (Parcel 3) in the municipality of Bayawan, covering the barangays of Catumbahan, Batay, near the provincial boundary of Negros Oriental and Negros Occidental traversing the river of Payatban at Long. $122^{\circ}39'10''$ to Long. $122^{\circ}48'25''$ and Lat. $9^{\circ}16'49''$ to Lat. 9° ; open and denuded areas (Parcel 2) in the municipality of Jimalalud, Tayasan, Ayungon, Bindey traversing the upstream part of Hilabangan River and its tributaries at Long. $122^{\circ}39'10''$ to Long. $122^{\circ}48'25''$ and Lat. $9^{\circ}16'49''$ to Lat. $9^{\circ}40'04''$; open and denuded areas (Parcel 1) in the municipality of Valle Hermoso covering the barangay of Panabigan at Long. $123^{\circ}10'08''$ to Long. $123^{\circ}17'11''$ and Lat. $10^{\circ}21'07''$ to Lat. $10^{\circ}25'08''$, all in the province of Negros Oriental.

REGION VIII

LEYTE

Open and denuded areas (Parcel 25) in the municipality of Almeria lying in the southeastern portion of Mt. Panay at Long. $124^{\circ}22'57''$ to Long. $124^{\circ}24'27''$ and Lat. $11^{\circ}38'46''$ to Lat. $11^{\circ}40'08''$; open and denuded areas (Parcel 26) in the municipality of Naval covering the barangays of Talostosan lying in the southwestern portion of Mt. Giron at Long. $124^{\circ}26'38''$ to Long. $124^{\circ}29'47''$ and Lat. $11^{\circ}35'04''$ to Lat. $11^{\circ}36'59''$; open and denuded areas (Parcel 27) in the municipalities of Culaba and Caibiran covering the barangays of Matinao and Manlabag, lying in the eastern portion of Mt. Giron at Long. $124^{\circ}31'38''$ to Long. $124^{\circ}33'58''$ and Lat. $11^{\circ}35'48''$ to Lat. $11^{\circ}39'02''$; open and denuded areas (Parcel 28) in the municipalities of Naval, Biliran, and Cabucgayan covering the barangay of Talisay, Magbangon, Julita, Tugpo lying in the southwestern portion of the slopes of Mt. Lauan at Long. $124^{\circ}27'11''$ to Long. $124^{\circ}35'29''$ and Lat. $11^{\circ}30'00''$ to Lat. $11^{\circ}33'50''$; open and denuded areas in the municipality of Calubian, Capoccan covering the barangays of Gayod, Otod, Bobao, Masaipi, Potot, San Isidro and Belen at Long. $124^{\circ}27'53''$ to Long. $124^{\circ}33'17''$ and Lat. $11^{\circ}18'50''$ to Lat. $11^{\circ}26'55''$; open and denuded areas (Parcel 30) in the municipalities of Calubian, Tabango covering the barangays of Boghaon, Tabigui, Wugui lying in the western portion of the slope of Mt. Calbuod at Long. $124^{\circ}27'03''$ to Long. $124^{\circ}28'25''$ and Lat. $11^{\circ}15'00''$ to Lat. $11^{\circ}18'01''$; open and denuded areas (Parcel 31) in the municipality of Calubian covering the southern portion of barangay Tabigui at Long. $124^{\circ}08'42''$ to Long. $124^{\circ}30'23''$ and Lat. $11^{\circ}15'33''$ to Lat. $11^{\circ}17'11''$; open and denuded areas (Parcel 32) in the municipalities of the Calubian and Cananga covering the barangays of Cabulan, Vosanis, Tonyoy at Long. $124^{\circ}29'31''$ to Long. $124^{\circ}32'00''$ and Lat. $11^{\circ}13'01''$ to Lat. $11^{\circ}15'00''$; open and denuded areas (Parcel 34) west of Panao Lake covering barangays Tinago, Longon, Mahilaon and Binabuyan, Ormoc City at Long. $124^{\circ}39'11''$ to $124^{\circ}41'22''$ and Lat. $10^{\circ}59'31''$ to $11^{\circ}05'29''$; open and denuded lands (Parcel 35) within Mount Cancajanag covering barangay Bouglayon and San Agustin within the municipalities of Pastrana and Dagami, Leyte at Long. $124^{\circ}44'31''$ to $124^{\circ}49'15''$ and Lat. $11^{\circ}03'17''$ to $11^{\circ}44'31''$ to $124^{\circ}49'15''$ and Lat. $11^{\circ}03'17''$ to $11^{\circ}05'29''$; open and denuded lands (Parcel 36) in the southern portion of Mount Cancajanag covering barangays Kagangon, San Pedro and Matagpa, municipality of Burauen at Long. $124^{\circ}47'36''$ to $124^{\circ}50'13''$ and Lat. $10^{\circ}55'49''$ to $10^{\circ}59'12''$; open and

denuded lands (Parcel 28) within Mount Gumaalitan covering barangays Sta. Cruz and Kilkotogan at Long. $124^{\circ}51'43''$ to $124^{\circ}53'42''$ and Lat. $10^{\circ}50'20''$ to $10^{\circ}53'05''$; open and denuded lands (Parcel 33) covering portion of Mount Malbad, Mount Canayan and Mt. Naguang covering barangays Lifgong, Malilinao, Puyao and Kataguman, municipalities of Matag-ob, Villaba, Ormoc City, Merida, Palompon and Isabel, at Long. $124^{\circ}25'41''$ to $124^{\circ}31'14''$ and Lat. $10^{\circ}59'07''$ to $11^{\circ}10'08''$; open and denuded areas (Parcel 43A) in the municipality of Abuyog covering the barangays of Osmeña, San Roque and Balac at Long. $125^{\circ}04'31''$ to Long $125^{\circ}08'22''$ and Lat. $10^{\circ}36'26''$ to Lat. $10^{\circ}42'28''$; open and denuded areas (Parcel 42A) in the municipality of Mahaplag covering the barangay of Palahongan at Long. $124^{\circ}58'34''$ to Long. $124^{\circ}45'58''$ and Lat. $10^{\circ}31'38''$ to Lat. $10^{\circ}33'25''$; open and denuded areas (Parcel 41) in the municipalities of Baybay and Inopacan lying in the northwestern part of Mount Sacripante at Long. $124^{\circ}46'14''$ to Long. $124^{\circ}50'20''$ and Lat. $10^{\circ}31'38''$ to Lat. $10^{\circ}41'14''$; open and denuded areas (Parcel 40) in the municipalities of Mahaplag and Abuyog covering the barangays of Hilong, Pagsayan, Divisoria, Villa, Bayugan at Long. $124^{\circ}56'14''$ to Long. $124^{\circ}58'25''$ and Lat. $10^{\circ}37'49''$ to Lat. $10^{\circ}41'14''$; open and denuded areas (Parcel 39) in the municipality of Albuera covering the northwestern part of Mt. Maganhan at Long. $124^{\circ}48'09''$ to Long. $124^{\circ}52'49''$ and Lat. $10^{\circ}39'35''$ to Lat. $10^{\circ}45'16''$; all in the province of Leyte.

SOUTHERN LEYTE

Open and denuded areas (Parcel 42B) covering the northern portion of Mt. Pangonjon, southeastern portion of barangay Patolongon, traversing Layog river tributaries in the south in the municipality of Sogod, at Long. $124^{\circ}58'34''$ to Long. $124^{\circ}46'22''$ and Lat. $10^{\circ}31'38''$ to Lat. $10^{\circ}27'53''$; open and denuded areas (Parcel 43B) in the municipality of Silago covering the eastern part of Mt. Hingatungan at Long. $125^{\circ}07'57''$ to Long. $125^{\circ}09'27''$ and Lat. $10^{\circ}35'04''$ to Lat. $10^{\circ}35'59''$; open and denuded areas (Parcel 44) covering the southeastern part of barangay Pancho Villa, municipality of Silago at Long. $125^{\circ}03'34''$ to Long. $125^{\circ}05'29''$ and Lat. $10^{\circ}30'58''$ to Lat. $10^{\circ}32'44''$; open and denuded areas (Parcel 45) in the municipality of Maasin and Matalom, covering the southwestern portion of barangays Gitnug, Bato, northeastern portion of barangay San Rafael at Long. $124^{\circ}48'09''$ to Long. $124^{\circ}50'37''$ and Lat. $10^{\circ}12'28''$ to Lat. $10^{\circ}13'58''$; open and denuded areas (Parcel 46) in the municipality of Tomas Oppus covering the western portion

of Mt. Canumay, northern portion of barangay Tigbawan, southeast of Mt. Lunas, traversing Bonbon River at Long. $124^{\circ}54'27''$ to Long. $124^{\circ}57'28''$ and Lat. $10^{\circ}11'16''$ to Lat. $10^{\circ}16'55''$; open and denuded areas (Parcel 47) in the municipality of Malitbog, north of Amparo River, south of barangay Tigbawan at Long. $124^{\circ}54'52''$ to Long. $124^{\circ}55'55''$ and Lat. $10^{\circ}09'35''$ to Lat. $10^{\circ}10'25''$; open and denuded areas (Parcel 48) in the municipality of San Francisco, at Panaon Island east of Mt. Slab, and Mt. Marayag at Long. $125^{\circ}11'22''$ to Long. $125^{\circ}14'07''$ and Lat. $10^{\circ}02'52''$ to Lat. $10^{\circ}07'32''$ all in the province of Southern Leyte.

EASTERN SAMAR

Open and denuded areas (Parcel 7B) in the municipality of Jipapad covering the barangays of Usang and northern portion of barangay Concepcion at Long. $125^{\circ}09'52''$ to Long. $125^{\circ}14'15''$ and Lat. $12^{\circ}18'25''$; open and denuded areas (Parcel 19) in the municipalities of Maslog, Oras and Arteché covering the barangays of Cagsasalang, Pangongan, Del Pilar at Long. $125^{\circ}14'15''$ to Long. $125^{\circ}19'47''$ and Lat. $12^{\circ}02'53''$ to Lat. $12^{\circ}10'33''$; open and denuded areas (Parcel 20) in the municipality of Oras covering the barangays of Lojang, Lamacoy, Anoganga, Pananangatan, lying in the north and south bank of Dalores River at Long. $125^{\circ}22'32''$ to Long. $125^{\circ}28'17''$ and Lat. $12^{\circ}04'97''$ to Lat. $12^{\circ}10'00''$; open and denuded areas (Parcel 21) in the municipalities of Borongan and Mayo-long covering the barangay of Bagacay and southern portion of the slopes of Nonito Apoy, lying in the north bank of Sunibao River at Long. $125^{\circ}20'53''$ to Long. $125^{\circ}26'06''$ and Lat. $11^{\circ}31'03''$ to Lat. $11^{\circ}36'10''$; open and denuded areas in the municipalities of Balangcayan, Llorente, Gen. MacArthur covering the barangays of Cantango, Barobo, Caracio, Concepcion and Borac at Long. 125° ; open and denuded areas (Parcel 24) in the municipality of Salcedo covering the barangays of Opong and Canapdapan at Long. $125^{\circ}35'12''$ to Long. $125^{\circ}38'13''$ and Lat. $11^{\circ}06'05''$ to Lat. $11^{\circ}10'00''$ all in the province of Eastern Samar.

NORTHERN SAMAR

Open and denuded areas (Parcel 1) in the municipality of San Jose covering the northern part of barangay Trujillo at Long. $124^{\circ}29'23''$ to Long. $124^{\circ}31'31''$ and Lat. $12^{\circ}33'16''$ to Lat. $12^{\circ}27'44''$; open and denuded areas (Parcel 2) in the municipality of Cataman covering the northern part of barangay Sinagtunob at Long. $124^{\circ}34'56''$ to Long. $124^{\circ}37'32''$ and Lat. $12^{\circ}28'17''$ to Lat. $12^{\circ}29'31''$; open and denuded areas

(Parcel 3) in the municipalities of Mondragon and Catarman covering the barangay of Caghantic at Long. $124^{\circ}41'06''$ to Long. $124^{\circ}43'01''$ and Lat. $12^{\circ}27'28''$ to Lat. $12^{\circ}29'56''$; open and denuded areas (Parcel 4) in the municipality of San Roque covering the barangay of Balnasan, Giparayan, Anualgan, Equito, lying in the banks of the upstream part of Pambuhan River at Long. $124^{\circ}53'29''$ to Long. $124^{\circ}53'29''$ and Lat. $12^{\circ}26'38''$ to Lat. $12^{\circ}31'14''$; open and denuded areas (Parcel 5A) in the municipality of San Isidro near the boundary of Northern Samar lying in the banks of the upstream portion of Mano River at Long. $124^{\circ}26'31''$ to Long. $124^{\circ}28'43''$ and Lat. $12^{\circ}18'50''$ to Lat. $12^{\circ}20'20''$; open and denuded areas (Parcel 6A) in the municipalities of Bobon and Catarman near the boundary of Southern Samar lying in the east and west bank of Himonini River covering the barangays of Bayo, Pilar, Caganibang, Ligo, Cabatuban, Pagsangan, Cagadiangan at Long. $124^{\circ}32'53''$ to Long. $124^{\circ}38'22''$ and Lat. $12^{\circ}15'41''$ to Lat. $12^{\circ}23'46''$; open and denuded areas (Parcel 7A) in the municipalities of Gamay, Catubig, Mapanas, lying near the boundary of Northern Samar covering the barangays of Bangon de Gamay and Cagamutan at Long. $125^{\circ}09'27''$ to Long. $125^{\circ}14'23''$ and Lat. $12^{\circ}19'40''$ to Lat. $12^{\circ}24'27''$; open and denuded areas in the municipalities of Mapanas and Gamay covering the barangays of Anito and Cadajonan at Long. $125^{\circ}01'55''$ to Long. $125^{\circ}13'50''$ and Lat. $12^{\circ}23'29''$ to Lat. $12^{\circ}27'11''$; all in the province of Northern Samar.

WESTERN SAMAR

Open and denuded areas (Parcel 5B) in the municipality of Quendo near the boundary of Samar and northern Samar lying in the east and west bank of Himonini River covering the barangays of Bayo, Pilar, Caganibang, Ligo, Cabatuban at Long. $124^{\circ}26'31''$ to Long. $124^{\circ}31'38''$ and Lat. $12^{\circ}11'55''$ to Lat. $12^{\circ}20'04''$; open and denuded areas (Parcel 6B) in the municipality of Quendo covering the barangay of Caybago, Cabicahon and Litid at Long. $124^{\circ}31'53''$ to Long. $124^{\circ}38'05''$ and Lat. $12^{\circ}12'28''$ to Lat. $12^{\circ}17'44''$; open and denuded areas (Parcel 9) in the municipality of Quendo covering the barangays of Malaga, Pira, San Joaquin and Binalco at Long. $124^{\circ}23'13''$ to Long. $124^{\circ}28'58''$ and Lat. $12^{\circ}06'59''$ to Lat. $12^{\circ}15'41''$; open and denuded areas (Parcel 10) in the municipality of Quendo, Calbayog City covering the barangay of Pinangalad lying at the southern part of the slopes of Mt. Adga at Long. $124^{\circ}39'27''$ to Long. $124^{\circ}45'33''$ and Lat. $12^{\circ}09'35''$ to Lat. $12^{\circ}12'28''$; open and denuded areas (Parcel 11) in the municipalities of Gandara at Long. $124^{\circ}50'29''$ to Long. $124^{\circ}45'33''$ and Lat. $12^{\circ}02'36''$ to Lat. $12^{\circ}06'26''$; open

and denuded area (Parcel 12) in the municipalities of Gandara and San Agustin covering the southeastern part of barangay Catundan at Long. $124^{\circ}58'09''$ to Long. $125^{\circ}02'44''$ and Lat. $11^{\circ}57'30''$ to Lat. $12^{\circ}00'41''$; open and denuded areas (Parcel 14) in the municipalities of Jiabong and Motiong lying in the tributaries upstream Naghuc and Teonon River at Long. $125^{\circ}02'53''$ to Long. $125^{\circ}07'40''$ and Lat. $11^{\circ}48'42''$ to Lat. $11^{\circ}58'06''$; open and denuded areas in the municipalities of Motiong and Wright covering the barangays of Lawaan, Casandig and Tirane, lying in the banks of the mainstream and upper tributaries of Candacan River, at Long. $125^{\circ}02'53''$ to Long. $125^{\circ}07'40''$ and Lat. $11^{\circ}48'42''$ to Lat. $11^{\circ}58'06''$; open and denuded areas (Parcel 15) in the municipalities of Calbiga covering the eastern part of barangays Polangin and Pinayunan lying in the mainstream of Diga River at Long. $125^{\circ}06'51''$ to Long. $125^{\circ}10'41''$ and Lat. $11^{\circ}39'02''$; open and denuded areas (Parcel 16) in the municipalities of Sta. Rita, Villareal covering the barangays of San Isidro, San Eduardo, Tulay, Tominamos, Manaca, Sta. Cruz, Bagoliban at Long. $125^{\circ}00'00''$ to Long. $125^{\circ}09'27''$ and Lat. $11^{\circ}21'59''$ to Lat. $11^{\circ}25'41''$; open and denuded areas (Parcel 17) in the municipality of Sta. Rita covering the northern portion of barangay Sohotan lying in the banks of the western tributaries upstream of Basey River at Long. $125^{\circ}10'58''$ to Long. $125^{\circ}09'27''$ and Lat. $11^{\circ}22'16''$ to Lat. $11^{\circ}25'45''$; open and denuded areas (Parcel 18) in the municipality of Basey covering the barangays of Sta. Cruz, La Paz, Bagoliban, Alegria, Mataog, Bolongan, Sta. Elena at Long. $125^{\circ}10'58''$ to Long. $125^{\circ}13'42''$ and Lat. $11^{\circ}10'33''$ to Lat. $11^{\circ}18'17''$; all in the province of Samar.

REGION IX

BASILAN

Open and denuded areas (Parcel 21) in Basilan sub-province found at the municipalities of Lamitan, Isabel, Lantawan, Maluso and Sumipsip along the northern and western portions of Mt. Muhaji at Long. $121^{\circ}52'48''$ to Long. $122^{\circ}05'50''$ and Lat. $6^{\circ}31'08''$ to Lat. $6^{\circ}41'30''$; all in the province of Basilan.

ZAMBOANGA DEL NORTE

Open and denuded areas (Parcel 2) in the municipality of Pinan covering the northern portion of barangay Milado and bounded at the east by Dipolog River and at the west by Polanco River at Long. $123^{\circ}25'09''$ to Long. $123^{\circ}27'16''$ and Lat. $8^{\circ}20'50''$ to Lat. $8^{\circ}23'02''$; open and denuded areas (Parcel 1) in the municipalities of Pres. Roxas, Pinan, Manukan, Sergio Osmeña, Bayanihan and Katipunan covering the barangays of Mamara, Tamanan, Marupay and Seres at Long. $123^{\circ}04'41''$ to Long. $123^{\circ}27'16''$ and Lat. $8^{\circ}12'30''$ to Lat. $8^{\circ}26'19''$; open and denuded areas (Parcel 3) in the municipalities of Manukan and Siayan covering barangay Malooy and eastern portion of barangays Siasi and Malibot at Long. $123^{\circ}01'55''$ to Long. $123^{\circ}04'42''$ and Lat. $8^{\circ}17'35''$ to Lat. $8^{\circ}23'02''$ and Long. $123^{\circ}00'54''$ to Long. $123^{\circ}02'53''$ and Lat. $8^{\circ}16'05''$ to Lat. $8^{\circ}18'53''$; open and denuded areas (Parcel 5A) in the municipality of Sergio Osmeña covering the barangays of Batan, Disoyod, Dipola and Linay at Long. $123^{\circ}11'21''$ to Long. $123^{\circ}17'00''$ and Lat. $8^{\circ}12'30''$ to Lat. $8^{\circ}15'52''$; open and denuded areas (Parcel 6) in the municipalities of Sinlangan and Salug covering the southern portions of barangay Talinga, Palandok and Caracal at Long. $122^{\circ}47'53''$ to Long. $122^{\circ}56'00''$ and Lat. $8^{\circ}01'06''$ to Lat. $8^{\circ}06'56''$; open and denuded areas (Parcel 7) in the municipalities of Salug and Liloy covering the barangays of Molos, Mulus Camp and northern portion of Bacalan at Long. $122^{\circ}37'11''$ to Long. $122^{\circ}47'53''$ and Lat. $7^{\circ}53'16''$ to Lat. $8^{\circ}03'19''$; open and denuded areas (Parcel 8) in the municipalities of Labason covering Mt. Dausalan and the northern portion of Kalawit at Long. $122^{\circ}23'15''$ to Long. $122^{\circ}34'34''$ and Lat. $7^{\circ}53'27''$ to Lat. $8^{\circ}02'19''$; open and denuded areas (Parcel 9) in the municipality of Siocon covering barangays Basu, Mamod, Tumao and southern portion of Milidan at Long. $122^{\circ}08'51''$ to Long. $122^{\circ}13'03''$ and Lat. $7^{\circ}50'25''$ to Lat. $7^{\circ}54'03''$; open and denuded areas (Parcel 10) in the municipality of Siocon, covering some portion of barangay Duluguin at Long. $122^{\circ}05'06''$ to Long. $122^{\circ}07'08''$ and Lat. $7^{\circ}43'26''$ to Lat. $7^{\circ}45'55''$; other portion at barangay Puerto Sta. Maria at Long. $122^{\circ}07'55''$ to Long. $122^{\circ}09'58''$ and Lat. $7^{\circ}44'12''$ to Lat. $7^{\circ}46'31''$; at barangays Makuyana, Latabon, east of Lituban and Siay at Long. $122^{\circ}05'56''$ to Long. $122^{\circ}13'14''$ and Lat. $7^{\circ}34'44''$ to Lat. $7^{\circ}47'42''$ and at barangay Makugan at Long. $122^{\circ}10'06''$ to Long. $122^{\circ}12'48''$ and Lat. $7^{\circ}35'15''$ to Lat. $7^{\circ}37'04''$; open and denuded areas (Parcel 14) in the municipality of Sirauai, north of barangay Piakan and north of Makugan at Long. $122^{\circ}06'23''$ to Long. $122^{\circ}14'30''$ and Lat. $7^{\circ}30'23''$ to Lat. $7^{\circ}35'31''$ and at areas in between barangays Piakan and Anungan at Long. $122^{\circ}05'06''$ to Long.

122°13'03" at Lat. 7°28'24" to Lat. 7°31'17", all in the province of Zamboanga del Norte.

ZAMBOANGA DEL SUR

Open and denuded areas (Parcel 1B) in the municipality of Mahayag covering barangays Magobos and Mt. Dapiak at Long. 123°22'42" to Long. 123°27'38" and Lat. 8°10'15" to Lat. 8°12'30"; open and denuded areas (Parcel 5B) in the municipalities of Damingag and Midsalip at barangay Talapan and east of Dipalo at Long. 123°12'04" to Long. 123°17'18" and Lat. 8°05'42" to Lat. 8°12'30" and at barangay Tangoayan and southeast of Mahayag at Long. 123°17'00" to Long. 123°23'44" and Lat. 8°01'55" to Lat. 8°05'42"; open and denuded areas (Parcel 16) in the municipalities of Titay, Ipil and Tungawan covering barangays Tigbuaya, Maricol, Tigbalangao, Datutamasan, Upper Tupilac Dotto Bitong, Lacauman mountains, Surabaya, Silingan, north of Mt. Palina and Mt. Silingan at Long. 122°18'50" to Long. 122°32'14" and Lat. 7°49'53"; open and denuded areas (Parcel 17) in the municipality of Alicia covering Mt. Logona, east of Mt. Kaladi and barangays Bacacao, Lotiman, Lambuyogan, Gapol, Kamayan, Bucayag, Tangcong, Timbang-Timbang, Buinangan, Mabuhay and Tobac at Long. 122°50'33" to Long. 122°00'54" and Lat. 7°27'37" to Lat. 7°38'40"; open and denuded areas (Parcel 18) in Zamboanga City covering the western portion of barangays Limumu up to barangay Daup at Long. 122°05'34" to Long. 122°18'25" and Lat. 7°00'51" to Lat. 7°27'32"; open and denuded areas (Parcel 19) in the municipality of Tungawan at Long. 122°11'51" to Long. 122°13'53" and Lat. 7°22'45" to Lat. 7°24'04", all in the province of Zamboanga del Sur.

REGION X

AGUSAN DEL NORTE

Open and denuded areas (Parcel 3) in the municipality of Nasipit covering the barangays of Magoon and Kinabliangon at Long. 125°19'40" to Long. 125°21'45" and Lat. 8°54'25" to Lat. 8°57'08"; open and denuded areas (Parcel 4A) in the municipalities of Butuan City and Las Nieves covering the area east of Agusan River at Long. 125°35'57" to Long. 125°42'30" and Lat. 8°46'10" to Lat. 8°58'30".

AGUSAN DEL SUR

Open and denuded areas (Parcel 4B) in the municipality of Bayugan covering the barangays of Manipis, Sibagat and Mayatasan at Long. 125°35'57" to Long. 125°42'30" and Lat.



8°46'10" to Lat. 8°30'41"; open and denuded areas (Parcel 5) in the municipalities of Esperanza and Prosperidad covering the northern portion of Mt. Lanumbaan at Long. 125°46'00" to Long. 125°50'49" and Lat. 8°37'30" to Lat. 8°39'33" in the province of Agusan del Sur.

BUKIDNON

Open and denuded areas (Parcel 9) in the municipalities of Baungon and Talakag covering portions of Mamala Creek and Tagiti River at Long. 124°36'05" to Long. 124°41'58" and Lat. 8°14'07" to Lat. 8°19'26"; open and denuded areas (Parcel 10) in the municipalities of Sumilao, Impasugong and Mala-balay covering the barangays of Pantalan, Licoan and Lupiagan north of Mt. Nanluyaw, Mt. Alanib and Mtr. Kaatoan at Long. 124°52'34" to Long. 125°00'00" and Lat. 8°09'00" to Lat. 8°16'38"; open and denuded areas (Parcel 11) in the municipality of Maramag east of Maramag River at Long. 124°55'16" to Long. 125°01'05" and Lat. 7°46'18" to Lat. 7°49'34"; open and denuded areas (Parcel 12) in the municipality of Quezon covering the barangays of Kulaman, Bauyan and Salawagan west of Salawagan plain and Mt. Tangkulan at Long. 125°10'12" and Lat. 7°43'34" to Lat. 7°48'57"; open and denuded areas (Parcel 13) in the municipalities of Pangantocan, Don Carlos, and Kadingilan, southeast of Mt. Kidonging at Long. 124°50'24" to Long. 124°54'11" and Lat. 7°38'07" to Lat. 7°42'28"; open and denuded areas (Parcel 14) in the municipality of Don Carlos and Kitaotao west of Kitaotao creek at Long. 124°55'26" to Long. 124°57'18" and Lat. 7°38'07" to Lat. 7°41'28"; open and denuded areas (Parcel 15) in the municipalities of Don Carlos, Quezon and Kitaotao east of Lake Pinamalay and west of Nanpon plain at Long. 125°01'21" to Long. 125°05'00" and Lat. 7°38'11" to Lat. 7°44'19"; all in the province of Bukidnon.

MISAMIS ORIENTAL (WITH PORTION OF BUKIDNON)

Open and denuded areas (Parcel 6) covering the municipality of Magsaysay covering the barangays of Artadi, Caramilio, Consuelo and Odiorgan at Long. 125°13'02" to Long. 125°14'40" and Lat. 8°52'46" to Lat. 8°58'51"; open and denuded areas (Parcel 7) in the municipalities of Cagayan de Oro City, Maticao, Opol, El Salvador, and Naawan covering the central portion of the Mapoto mountain range, eastern part of Kitandad mountain ranges, southern

portion of Makawa hills at Long. $124^{\circ}20'56''$ to Long. $124^{\circ}35'00''$ and Lat. $8^{\circ}20'31''$ to Lat. $8^{\circ}30'41''$; open and denuded areas (Parcel 8) in Cagayan de Oro City and municipality of Libona covering the barangays of New Baungon and Imdanag at Long. $124^{\circ}41'45''$ to Long. $124^{\circ}45'12''$ and Lat. $8^{\circ}19'46''$ to Lat. $8^{\circ}26'23''$, all in the province of Misamis Oriental.


SURIGAO DEL NORTE

Open and denuded areas (Parcel 1) in the municipalities of Surigao City, San Francisco, Sison, Malimono and Mainit covering the southwestern part of Mainit Lake up to the northern portion of Mt. Tendido at Long. $125^{\circ}25'49''$ to Long. $125^{\circ}30'04''$ and Lat. $9^{\circ}29'07''$ to Lat. $9^{\circ}46'50''$; open and denuded areas (Parcel 2) in the municipalities of Placer, Tubod, and Alegria covering the barangays of Badas, Timawanan, Capayahan and Candi-is and the southwestern portion of Mt. Kabutan at Long. $125^{\circ}36'13''$ to Long. $125^{\circ}37'54''$ and Lat. $9^{\circ}30'33''$ to Lat. $9^{\circ}36'16''$ all in the province of Surigao del Norte.

REGION XI

DAVAO DEL NORTE

Open and denuded areas (Parcel 9) in the southwestern portion of barangay Tagpanio, west of Davao River, municipality of Kapalong, at Long. $125^{\circ}20'16''$ to Long. $125^{\circ}21'29''$ and Lat. $7^{\circ}43'34''$ to Lat. $7^{\circ}44'56''$; open and denuded areas (Parcel 10) in the municipality of Asuncion; one portion is situated northwest of Biga River, at Long. $125^{\circ}43'07''$ to Long. $125^{\circ}44'19''$ and Lat. $7^{\circ}58'27''$ to Lat. $7^{\circ}59'41''$; the other portion is situated in the north of Biga River at Long. $125^{\circ}45'49''$ to Long. $125^{\circ}47'27''$ and Lat. $7^{\circ}58'17''$ to Lat. $7^{\circ}59'41''$; open and denuded areas (Parcel 11) covering the barangay Buan, northern portion of barangay Macgum, municipality of New Correalla also covers the southern portion of barangay Tigasa, western portion of Kilagden and Camansa, northwestern portion of barangay Sagayan, the entire barangay of Madgao, southeastern portion of barangay Concepcion, municipality of Asuncion, traversing San River in the south, and Buan River in the east at Long. $125^{\circ}43'31''$ to Long. $125^{\circ}49'52''$ and Lat. $7^{\circ}38'54''$ to Lat. $7^{\circ}46'55''$; open and denuded areas in the municipalities of Montevista and Nabunturan traversing Linda River in the south at Long. $125^{\circ}55'08''$ to Long. $126^{\circ}00'00''$ and Lat. $7^{\circ}25'37''$ to Lat. $7^{\circ}42'11''$; open and denuded areas (Parcel 13) covering the northwestern portion of barangay Katologan, southwest of



Mt. Bagumbun, at Long. $126^{\circ}09'19''$ to Long. $126^{\circ}12'34''$ and Lat. $7^{\circ}35'53''$ to Lat. $7^{\circ}38'46''$; open and denuded areas (Parcel 14) covering the southwestern portion of barangay Sabaki, municipality of New Bataan, also, portions of the municipalities of Mako, Mawab, Mabini, traversing the Agusan River at Long. $126^{\circ}05'25''$ to Long. $126^{\circ}08'39''$ and Lat. $7^{\circ}22'49''$ to Lat. $7^{\circ}28'06''$; open and denuded areas (Parcel 15A) in the municipality of Panabo, traversing Bunawan River, northeast of Davao River at Long. $125^{\circ}30'00''$ to Long. $125^{\circ}33'47''$ and Lat. $7^{\circ}14'23''$ to Lat. $7^{\circ}19'47''$; all in the province of Davao del Norte.

DAVAO DEL SUR

Open and denuded areas (Parcel 15B) in the municipality of Paquibato, southern portion of barangay Kananganan, traversing Bunawan River, north of Davao River at Long. $125^{\circ}27'18''$ to Long. $125^{\circ}30'00''$ and Lat. $7^{\circ}00'33''$ to Lat. $7^{\circ}20'29''$; open and denuded areas (Parcel 16) covering barangay Lumot, western portion of barangay Tagluno, southwest of Apo range, eastern portion of Mount Talomo, traversing the Lipadas River at Long. $125^{\circ}21'29''$ to Long. $125^{\circ}24'11''$ and Lat. $7^{\circ}00'41''$ to Lat. $7^{\circ}05'45''$; open and denuded areas (Parcel 17) covering some portions of the municipalities of Bansalan, Digos and Sta. Cruz, traversing Digos River, south, southeastern portion of Mt. Apo at Long. $125^{\circ}09'35''$ to Long. $125^{\circ}25'49''$ and Lat. $6^{\circ}47'03''$ to Lat. $6^{\circ}58'17''$; open and denuded areas (Parcel 18) covering western portion of barangays New Argao, Lais, northeastern portion of barangay Talagutan, municipality of Malita, southeast of Malita River, traversing Lais River at Long. $125^{\circ}31'46''$ to Long. $125^{\circ}39'28''$ and Lat. $6^{\circ}15'16''$ to Lat. $6^{\circ}23'29''$; open and denuded areas (Parcel 19) covering the southern portion of barangay Talagutan, municipality of Malita, western portion of barangay Lawa, municipality of Don Marcelino at Long. $125^{\circ}38'39''$ to Long. $125^{\circ}42'10''$ and Lat. $6^{\circ}09'35''$ to Lat. $6^{\circ}15'25''$; open and denuded areas (Parcel 20) covering the barangays of Lapuan, Kalian, northwest of Kalian point, municipality of Don Marcelino at Long. $125^{\circ}40'36''$ to Long. $125^{\circ}42'18''$ and Lat. $6^{\circ}06'25''$ to Lat. $6^{\circ}09'11''$; open and denuded areas (Parcel 21) covering the northeastern portion of barangay Maybio, north, northwestern portion of barangay Magulibas, municipality of Jose Abad Santos, traversing Malabuluan River, east, northeast of Mount Nara at Long. $125^{\circ}34'44''$ to Long. $125^{\circ}38'14''$ and Lat. $5^{\circ}50'25''$ to Lat. $5^{\circ}57'28''$; open and denuded areas (Parcel 22) covering the southern portion of barangay Kalipagan, situated in the northwestern part of Dome peak, northeast of Hagdan Point at Long. $125^{\circ}17'18''$ to Long. $125^{\circ}19'19''$ and Lat. $5^{\circ}34'31''$ to Lat. $5^{\circ}36'26''$.

DAVAO ORIENTAL


Open and denuded areas (Parcel 28) covering the west northwest portion of barangay Pampawan, north of Casauman River municipality of Caraga at Long. $126^{\circ}20'57''$ to Long. $126^{\circ}23'23''$ and Lat. $7^{\circ}15'33''$ to Lat. $7^{\circ}16'55''$; open and denuded areas (Parcel 29) covering the northwestern part of barangay Anibongan, south of Casauman River, north of Quinanon River, in the municipality of Manay, at Long. $126^{\circ}21'21''$ to Long. $126^{\circ}22'18''$ and Lat. $7^{\circ}11'55''$ to Lat. $7^{\circ}13'06''$, all in the province of Davao Oriental.

SOUTH COTABATO

Open and denuded areas (Parcel 21) in the province of South Cotabato covering some portions of the municipalities of Koronadal and Tampakan, extending up to the portion of the province of Sultan Kudarat at Long. $124^{\circ}53'14''$ to Long. $125^{\circ}02'50''$ and Lat. $6^{\circ}25'41''$ to Lat. $6^{\circ}33'25''$; open and denuded areas (Parcel 24) in the northern portion of Mt. Maitum, municipalities of Tampakan and Polomolok at Long. $125^{\circ}03'39''$ to Long. $125^{\circ}07'02''$ and Lat. $6^{\circ}22'24''$ to Lat. $6^{\circ}26'14''$; open and denuded areas (Parcel 25) surrounding Lake Sebu, Lake Lahit, and Lake Sultan, southwest of Alah River, municipalities of T'boli and Surallah at Long. $124^{\circ}40'41''$ to Long. $124^{\circ}45'00''$ and Lat. $6^{\circ}12'28''$ to Lat. $6^{\circ}19'47''$; open and denuded areas (Parcel 26) traversing Alah River, west of Sapali River in the municipalities of Surallah and T'boli, at Long. $124^{\circ}46'21''$ to Long. $124^{\circ}47'35''$ and Lat. $6^{\circ}13'42''$ to Lat. $6^{\circ}17'36''$; open and denuded areas (Parcel 27) situated in the northeastern portion of Mt. Busa municipalities of T'boli and Kiamba at Long. $124^{\circ}46'05''$ to Long. $124^{\circ}47'50''$ and Lat. $6^{\circ}06'10''$ to Lat. $6^{\circ}09'44''$; all in the province of South Cotabato.

SURIGAO DEL SUR

Open and denuded areas (Parcel 1) in western portion of barangay Buenavista north of Tandoy River, municipality of Tandag, at Long. $126^{\circ}06'46''$ to Long. $125^{\circ}09'19''$ and Lat. $9^{\circ}04'19''$ to Lat. $9^{\circ}07'05''$; open and denuded areas (Parcel 2) in the municipality of Tago and San Miguel northeast of Tago River, at Long. $126^{\circ}01'46''$ to Long. $126^{\circ}08'55''$ and Lat. $8^{\circ}55'00''$ to Lat. $9^{\circ}59'39''$; open and denuded areas (Parcel 3) covering the western portion of barangays Saluagon and Bretona municipality of Lianga northwest of Linga Bay, at Long. $126^{\circ}08'31''$ to Long. $126^{\circ}10'57''$ and Lat. $8^{\circ}40'08''$ to



Lot 8°42'53"; open and denuded areas (Parcel 4) in the municipality of Barobo, south of Lianga Bay, at Long. 126°08'55" to Long. 126°18'08" and Lat. 8°30'25" to Lat. 8°32'44"; open and denuded areas (Parcel 5) in the municipalities of Barobo, Tagbina, and Hinatuan, north of Hinatuan River traversing Tinago River, in the east at Long. 126°09'52" to Long. 126°22'34" and Lat. 8°25'58" to Lat. 8°30'16"; open and denuded areas (Parcel 6) in the municipalities of Barobo and Tagbina southeast of Mt. Magdiwata at Long. 126°03'47" to Long. 126°06'21" and Lat. 8°25'58" to Lat. 8°28'34"; open and denuded areas (Parcel 7) covering the southwestern portion of barangay Batunan and western portion of barangay Soriano, municipality of Tagbina at Long. 126°07'26" to Long. 126°09'44" and Lat. 8°22'24" to Lat. 8°25'24" to Lat. 8°25'00"; open and denuded areas (Parcel 8) covering the southern portion of barangay Soriano, municipality of Tagbina at Long. 126°10'08" to Long. 126°11'37" and Lat. 8°21'26" to Lat. 8°23'12"; all in the province of Surigao del Sur.

REGION XII

LANAO DEL NORTE

Open and denuded areas (Parcel 1) in the municipalities of Kapatagan and Sapad east of Duedanan mountains at Long. 123°41'50"E to Long. 123°46'45"E and Lat. 7°50'00"N to Lat. 7°52'16"N; open and denuded areas (Parcel 3A) in the municipalities of Karamatan and Nunungan south to southwest of Mt. Iniaosan at Long. 123°59'27"E to Long. 124°03'E and Lat. 7°49'30"N to Lat. 7°52'51"N all in the province of Lanao del Norte.

LANAO DEL SUR

Open and denuded areas (Parcel 2B) in the municipalities of Malabang and Pualas adjacent to Nunungan (Lanao del Norte) west of Maladi and Baras Rivers at Long. 123°49'15"E to Long. 124°02'E and Lat. 7°39'29"N to Lat. 7°44'36"N; open and denuded areas (Parcel 3B) in the municipality of Madamba adjacent to Nunungan (Lanao del Norte) east of Lake Danao and north of Lake Danao at Long. 124°02'30"E to Long. 124°04'17"E and Lat. 7°50'15"N to Lat. 7°52'30"N, all in the province of Lanao del Sur.

MAGUINDANAO

Open and denuded areas (Parcel 4A) in the municipalities of Buldon and Parang covering the barangays of Tambak, Pantawanan, Catuba, Pinasangca, Pinantao, Cabayon, Ebor Town, Sapad, and Talawaban at Long. $124^{\circ}09'00''\text{E}$ to Long. $124^{\circ}26'43''\text{E}$ and Lat. $7^{\circ}20'00''\text{N}$ to Lat. $7^{\circ}33'00''\text{N}$; open and denuded areas (Parcel 5) in the municipalities of Upi and Dinaig north of Matab River at Long. $124^{\circ}02'40''\text{E}$ to Long. $124^{\circ}14'25''\text{E}$ and Lat. $7^{\circ}00'45''\text{N}$ to Lat. $7^{\circ}08'30''\text{N}$; open and denuded areas in the municipality of Upi north to northeast of Mt. Binaca at Long. $124^{\circ}00'50''\text{E}$ to Long. $124^{\circ}05'00''\text{E}$ and Lat. $6^{\circ}55'35''\text{N}$ to Lat. $7^{\circ}01'17''\text{N}$; open and denuded areas (Parcel 7) in the municipality of Upi traversed by Mateber and Grande Rivers at Long. $124^{\circ}04'30''\text{E}$ to Long. $124^{\circ}07'23''\text{E}$ and Lat. $6^{\circ}51'16''\text{N}$ to Lat. $6^{\circ}55'53''\text{N}$; open and denuded areas (Parcel 8) in the municipality of Upi southwest of Mt. Blik at Long. $124^{\circ}08'\text{E}$ to Long. $124^{\circ}15'45''\text{E}$ and Lat. $6^{\circ}44'00''\text{N}$ to Lat. $7^{\circ}00'00''\text{N}$ all in the province of Maguindanao.

NORTH COTABATO

Open and denuded areas (Parcel 4B) in the municipalities of Pigkawayan west of the Babon Range at Long. $124^{\circ}25'46''\text{E}$ to Long. $124^{\circ}30'14''\text{E}$ and Lat. $7^{\circ}17'16''\text{N}$ to Lat. $7^{\circ}21'47''\text{N}$; open and denuded areas (Parcel 9) in the municipality of Alamada traversed by Makadasa River at Long. $124^{\circ}28'53''\text{E}$ to Long. $124^{\circ}33'15''\text{E}$ and Lat. $7^{\circ}25'44''\text{N}$ to Lat. $7^{\circ}34'16''\text{N}$; open and denuded areas (Parcel 10) in the municipalities of Alamada and Carmen north of Babon range and Kitabud mountains and traversed by Pidalan and Marikabag Rivers at Long. $124^{\circ}32'45''\text{E}$ to Long. $124^{\circ}49'10''\text{E}$ and Lat. $7^{\circ}19'39''\text{N}$ to Lat. $7^{\circ}37'06''\text{N}$, all in the province of North Cotabato.


SULTAN KUDARAT

Open and denuded areas (Parcel 11) in the municipality of Bagumbayan traversed by Maganoy River and its tributaries at Long. $124^{\circ}19'43''\text{E}$ to Long. $124^{\circ}33'00''\text{E}$ and Lat. $7^{\circ}20'46''\text{N}$ to Lat. $6^{\circ}33'20''\text{N}$; open and denuded areas (Parcel 12) in the municipality of Columbio at the southwestern portion of Alip mountains at Long. $124^{\circ}58'46''\text{E}$ to Long. $125^{\circ}06'00''\text{E}$ and Lat. $6^{\circ}37'00''\text{N}$ to Lat. $6^{\circ}41'15''\text{N}$.

containing a total area of 1,502,246 hectares, more or less, subject to future ground survey and delimitation, for specific conversion to agro-forestry uses consistent with the reforestation program of government and the KKK thrust of providing livelihood opportunities to a large segment of the rural poor under the management and administration of the Ministry of Human Settlements, in conformity with existing rules and regulations on public lands.

IN WITNESS WHEREOF, I have herewith set my hand and caused the Seal of the Republic of the Philippines to be affixed.

Done in Metro Manila, Philippines, this 29th
day of March in the year of Our Lord, Nineteen Hundred
and Eighty-Three.



FERDINAND E. MARCOS
President of the Philippines

By the President:



JUAN C. TAVERA
Residential Executive Assistant